

North Yorkshire

Personal Details:

Name: Mrs Gill Bell
Email: [REDACTED]
Postcode: [REDACTED]
Organisation Name: Selby Town Council (Representative of parish/town council)

Comment text:

Related subject: Selby

Selby Town Council's response is attached as files

Attached Documents:

- boundary-commission-review---stc-response.pdf
- boundary-commission-review---stc-response---appendix---street-by-street.xlsx

The following response was agreed by Selby Town Council at its Full Council meeting on Monday 28th April 2025. Numbering of paragraphs is to help referencing. A "street by street" appendix is provided in a separate spreadsheet.

- 1 At its meeting on 28th April 2025, Selby Town Council considered the draft recommendations of the Local Government Commission for England (LGBCE) for the new electoral arrangements for North Yorkshire Council, focussing on the proposals in and around the town of Selby. It was agreed that Selby Town Council has strong concerns about the following aspects of the proposals:
 - 1.1 The creation of two very large wards for Selby Town Council
 - 1.2 The complex boundary between Selby East division and Selby West divisions (along Leeds Road)
 - 1.3 Staynor Estate being moved into a new "Barlby & Osgodby" division.
- 2 It appears that the proposals focus too heavily on Electoral Equality (numbers of electors per councillor), to the significant detriment of Community Identity.
- 3 In this response, we have provided more detail about our concerns on each topic. We have then put forward some suggestions which address our concerns.
- 4 However, there are a number of moving parts and (for instance) any detailed proposal to adjust the proposed wards for Selby Town Council depends on the decisions taken in relation to the Staynor Estate and the Leeds Road boundary.
- 5 We also note that LGBCE have excluded the review of Town / Parish Council's external boundaries. However, there would be merit in considering certain parts of Selby Town Council's external boundaries – for example, the "Parkways / Westbourne Road (south)" area – which is inextricably physically linked to Selby Town but falls within the parish of Brayton. We would welcome advice on how this may be resolved.

6 Concern 1: Large Wards for Selby Town Council

- 6.1 The proposal for Selby Town Council is that the Staynor Estate is represented by two councillors, Selby East Division has eight councillors and Selby West Division has eight councillors. We consider that eight-councillor wards are too large.
- 6.2 Whilst large divisions (with a variety of demographics or local communities) are inevitable at North Yorkshire Council level, this fails to consider the smaller local community identities - which are more important at local (grassroots) council level.
- 6.3 Some local communities (with different needs or concerns to other local communities) are proposed to be included in the same proposed Division / Ward.
 - 6.3.1 Eg1: the residents of The Courtneys or Westbourne Road are likely to have different concerns to the residents of Woodville Terrace or Abbots Road.
 - 6.3.2 Eg2: the residents of the Flaxley Road / Charles Street area are likely to have different concerns to the residents of Sandhill Lane or the parts of Leeds Road in the same ward.
- 6.4 Putting different local communities into two "super-sized" wards makes it more difficult for their specific concerns to be heard, represented or addressed.

- 6.5 Conversely, areas with a common community identity have been split, which means that their issues or concerns are less likely to be recognised:
 - 6.5.1 Eg: the concerns of residents of the western end of Leeds Road (and even numbers to the east) are likely to be similar to the concerns of residents at the east-end odd numbered houses on Leeds Road, and of residents of The Courtneys or Westbourne Road – the proposal is to put them in separate wards / divisions (but are all currently in one ward / division).
- 6.6 If a common issue arises in one of these areas, there is a risk that each of the sixteen Town Councillors only receives very few reports, and the extent or severity of the issue is not apparent and not prioritised.

7 Concern 2: Selby West Division / Selby East Division Leeds Road

- 7.1 The area of Leeds Road (and its side roads) is regarded locally as having a single community identity - and it should not be split between two wards.
- 7.2 The proposal to arbitrarily draw lines down the middle of Leeds Road (for part of its length but not for other parts) suggests that the boundary has been drawn up purely to make the numbers fit.
- 7.3 There are significant differences in the demographics between Leeds Road and other parts of the proposed Selby West division.
- 7.4 There is very little to physically connect residents of Leeds Road with the majority of the proposed Selby West division.
- 7.5 The issues faced by residents of Leeds Road (and its side roads) are likely to be common – but would need to be reported and addressed by two different councillors depending on whether a person lives in an even numbered or odd-numbered house (depending on whether they live at the east / west end of Leeds Road)
- 7.6 This will result in significant confusion and will disenfranchise residents and hinder them getting access to their elected representatives.

8 Concern 3: Staynor Estate

- 8.1 The Staynor Estate has no community identity that links it with Barlby or Osgodby, and it appears that it has been put into the Barlby & Osgodby division purely to make up the numbers.
- 8.2 The residents of the Staynor Estate regard themselves as part of Selby (not Barlby or Osgodby) and will feel insulted and disenfranchised to be put into the Barlby & Osgodby division purely to make up the numbers.
- 8.3 The only direct physical connection between the Staynor Estate and the Barlby & Osgodby division is over the bypass swing-bridge over the River Ouse – the River Ouse has traditionally been (and remains) a recognised natural boundary.
- 8.4 Furthermore, the bypass swing-bridge (and roads approaching it) do not have footways – so there is no direct pedestrian link between the Staynor Estate and the rest of the Barlby & Osgodby division.
- 8.5 The relationship between primary and local authorities is complex enough – but the proposal (being part of Selby Town Council's area but represented by a Barlby & Osgodby councillor at North Yorkshire Council level) will cause considerable confusion and disengagement.

9 Proposals (Generally)

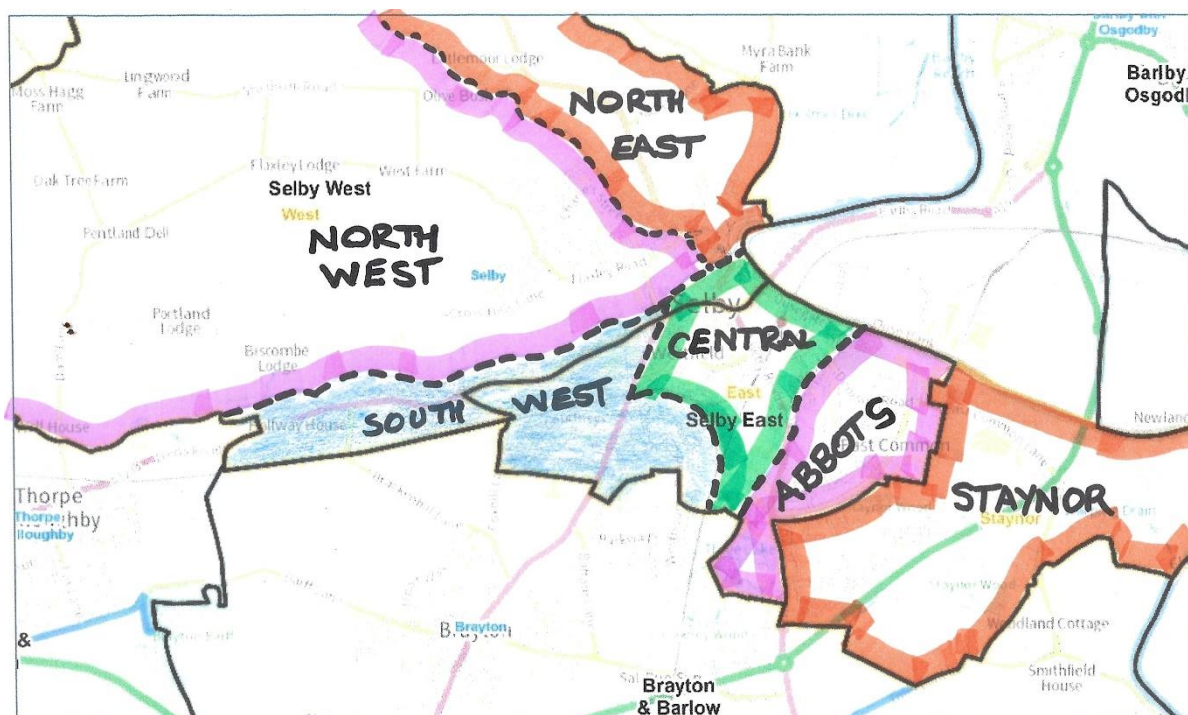
- 9.1 Selby Town Council have considered some proposals which address the concerns discussed above.
- 9.2 We recognise that the issues are interconnected (eg Selby Town Council's internal Ward Boundaries need to be compatible with the larger NYC Division Boundaries).

10 Proposal: Smaller Wards for Selby Town Council and Leeds Road Boundary

- 10.1 We have proposed to sub-divide the whole of Selby Town (including Staynor) into six "communities" which can be used as individual wards or as "building blocks" for larger wards and divisions.
- 10.2 This avoids splitting recognised communities but does mean re-drawing the NYC Divisions.
- 10.3 The names of the communities are purely for reference or identification at this stage.
- 10.4

STC PREFERRED Option for STC Wards			
STC Ward	Electors (2024)	Suggested Number of Town Councillors	Electors per councillor (2024)
Staynor	1634	2	817
Abbots	1775	3	592
South West	2967	4	742
Central	1450	2	725
North East	1804	3	601
North West	2885	4	721
Total	12515	18	Ave 695

*Notes: Current numbers of electors estimated from public sources of information
We do not have access to figures to calculate growth to 2030.*



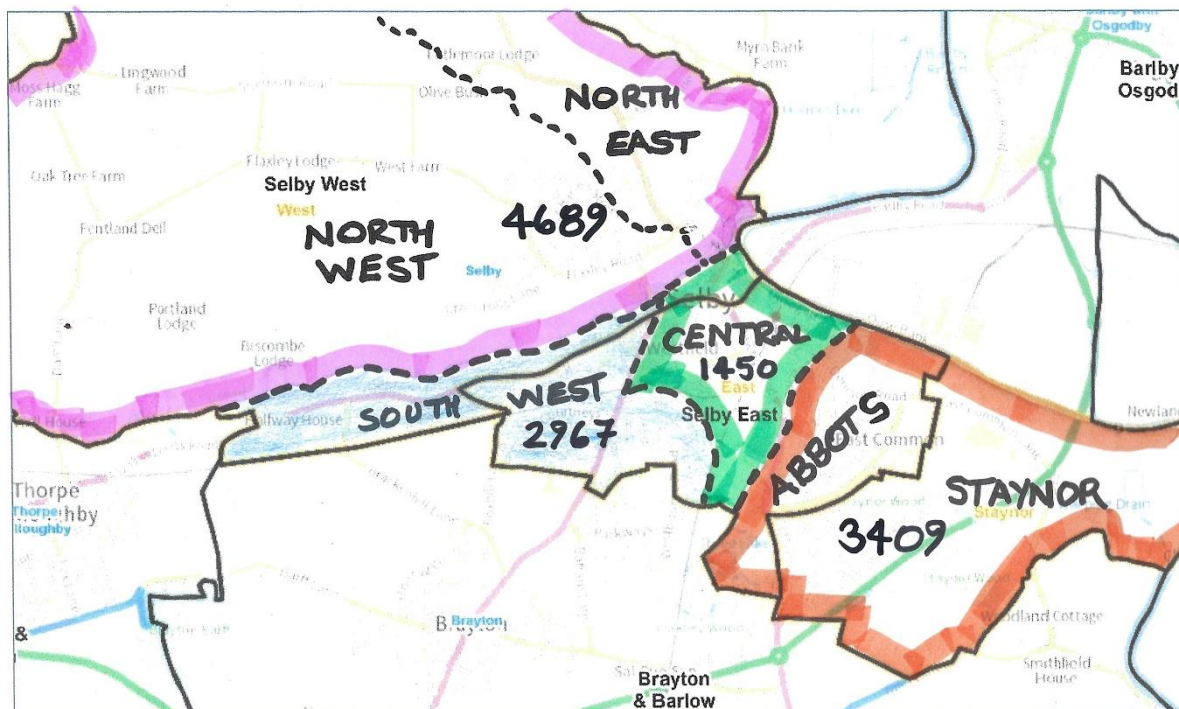
- 10.5 The proposal above is our preferred option, but if the Electoral Equality is not within acceptable limits, then the following combination would be our second preference:
- 10.6

STC SECOND Preference for STC Wards			
STC Ward	Electors (2024)	Suggested Number of Town Councillors	Electors per councillor (2024)
Staynor & Abbots	3409	5	682
South West	2967	4	742
Central	1450	2	725
North East & North West	4689	7	670
Total	12515	18	Ave 695

Notes:

This combination relies on Staynor being within a Selby Town based Division.

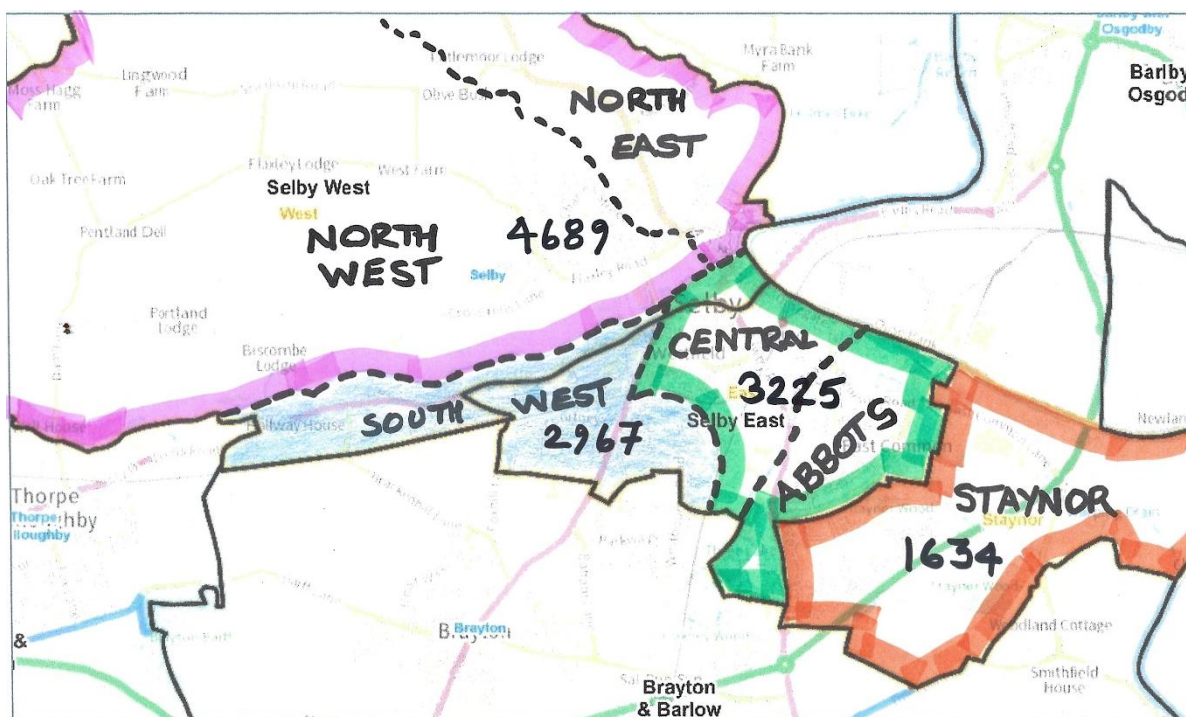
We do not have access to figures to calculate growth to 2030.



- 10.7 Selby Town Council would prefer to see the Staynor Estate within a Selby Town based Division. However, if this is not possible, and if the six wards are not deemed acceptable, then the following would be our third preference:

STC THIRD Preference for STC Wards			
STC Ward	Electors (2024)	Suggested Number of Town Councillors	Electors per councillor (2024)
Staynor	1634	2	817
Abbots & Central	3225	5	645
South West	2967	4	742
North East & North West	4689	7	670
Total	12515	18	Ave 695

Notes: We do not have access to figures to calculate growth to 2030



10.8 Each of the six “communities” within the town of Selby is described below.

10.9

10.9.1 **Staynor:**

Demographics: Already recognised by LGBCE as a separate community. Whole estate built recently (and still being built), with its own primary school and community centre. A large proportion of residents working age single people, couples, or young families (commuting to work in other locations).
Boundaries:

10.9.1.1 Northwest: Obvious boundary between the new-build and previous Abbots Road estate

10.9.1.2 Northeast: River Ouse

10.9.1.3 West: Bawtry Road (the advantage being there are few, if any, houses on the east side of Bawtry Road, so effectively Bawtry Road is excluded from the Staynor Estate)

10.9.1.4 Southeast: existing parish external boundary

10.9.2 **Abbots:**

Demographics: A recognised community within Selby, mainly comprising ex-council housing and social housing (including local authority bungalows for older people / people with mobility needs). The area is recognised as having high levels of deprivation. It has its own primary school, a local authority community centre, a parade of shops & pub etc.

Boundaries:

10.9.2.1 Southeast: Obvious boundary between the Abbots Road Estate and the new-build Staynor estate

10.9.2.2 Northeast: River Ouse

10.9.2.3 South: existing parish external boundary

10.9.2.4 Northwest: Selby Canal

10.9.3 **Central:**

Demographics: Town Centre area (shopping destination for surrounding areas). Likely to have common issues of traffic, noise, on-street parking etc. Residents of this area are at risk of being “forgotten” as residential properties are squeezed in and around commercial properties.

Boundaries:

10.9.3.1 Northeast: River Ouse

10.9.3.2 Southeast: Selby Canal

10.9.3.3 South: existing parish external boundary

10.9.3.4 Southwest: railway line

10.9.3.5 West: Centreline of Brook Street (whilst not an ideal boundary, it is an existing boundary and is well recognised)

10.9.3.6 North: Selby Dam (watercourse)

10.9.4 North West:

Demographics: The Flaxley Road / Charles Street area is recognised as a community with its own parade of local shops, local authority community centre and primary school. It contains a significant number of ex-council houses and social housing (including local authority bungalows for older people / people with mobility needs). The area is recognised as having high levels of deprivation and high levels of long-term health issues which affect people's ability to work.

Boundaries:

10.9.4.1 South East: Selby Dam (watercourse)

10.9.4.2 South, West & North: existing parish external boundary

10.9.4.3 North East: Cockrett Dyke (watercourse)

10.9.4.4 East: Natural break between the War Memorial Community Field and back of Millgate

10.9.5 North East:

Demographics: This area includes some large older properties (along Wistow Road), but a significant proportion of houses were built in small / medium sized developments in the last thirty years (where residents are primarily working age single people, couples, or young families).

Boundaries:

10.9.5.1 West: Cockrett Dyke (watercourse)

10.9.5.2 North & East: existing parish external boundary

10.9.5.3 South: Selby Dam (watercourse)

10.9.5.4 South West: Natural break between the back of Millgate and the War Memorial Community Field

10.9.6 South West:

Demographics: Leeds Road (and side roads), the Green Lane / Courtneys area and the Westbourne Road area, are similar in nature (predominantly private owned houses or bungalows with gardens). A significant proportion of residents are retired, but with lower levels of health issues compared to other areas.

Boundaries:

10.9.6.1 North: Selby Dam (watercourse)

10.9.6.2 Northeast: Centreline of Brook Street (see above)

10.9.6.3 East: railway line

10.9.6.4 South: existing parish external boundary

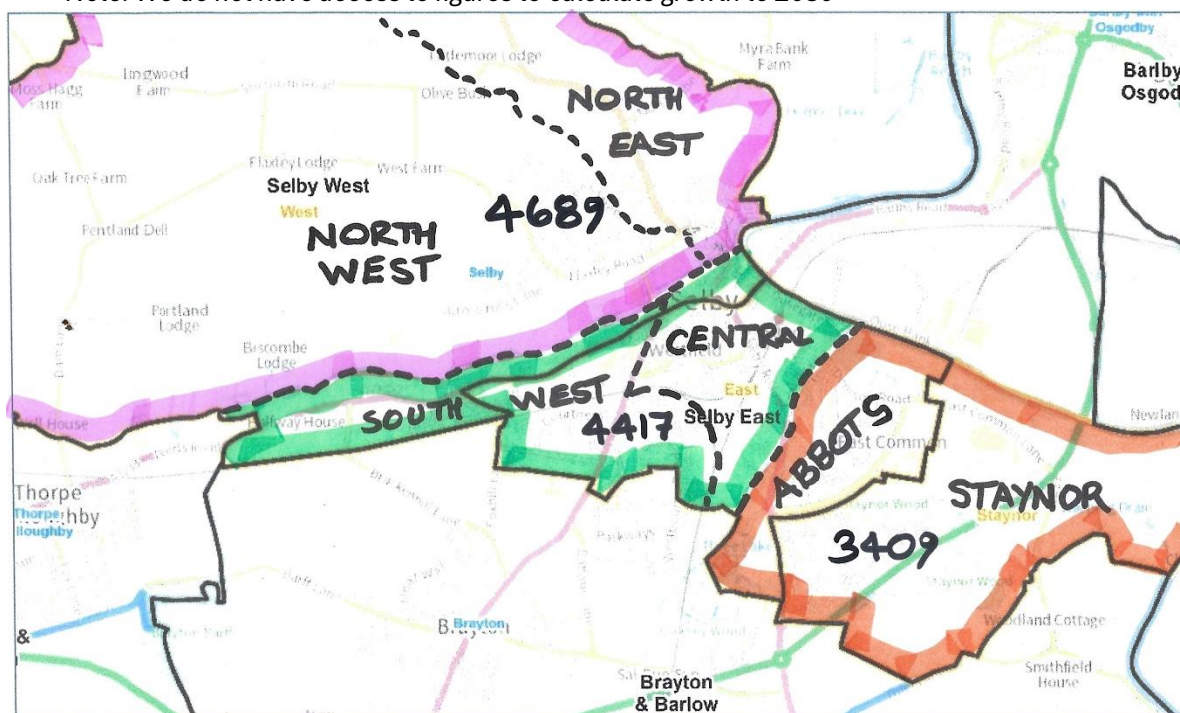
10.10 Selby Town Council would welcome the opportunity to host a visit to help LGBCE get a more in depth understanding of these local communities.

11 Proposal: NYC Divisions

- 11.1 Using our proposed local communities as building blocks, we have produced a number of options to construct divisions for NYC.
- 11.2 Note: we are not able to include elector figures for 2030, as the data in the LGBCE report does not go to the level of detail that enables adjustment of division boundaries.
- 11.3 Our preferred option for NYC Divisions relies on the Staynor Estate being within a Selby-focussed division and with three NYC Councillors for the combined Selby Town area:
- 11.4

STC PREFERRED Option for NYC Divisions	
NYC Division	Electors (2024)
Staynor & Abbots (as per STC 2 nd preference)	3409
South West & Central	4417
North East and North West (as per STC 2 nd preference)	4689
Total	12515

Note: We do not have access to figures to calculate growth to 2030



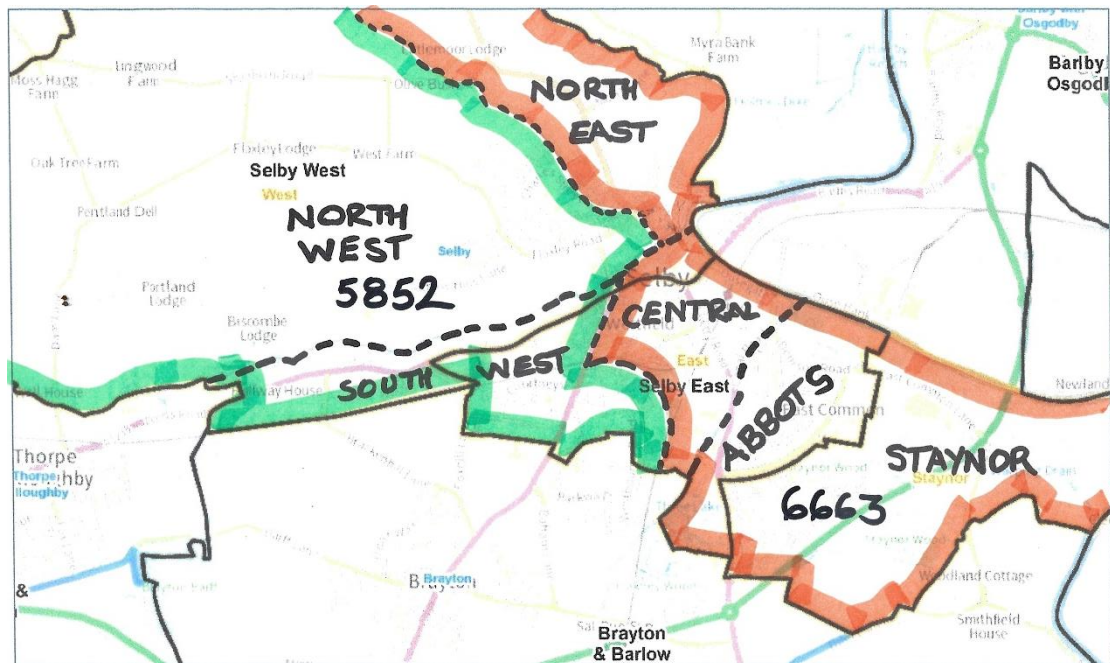
- 11.1 This combines communities whose identities, concerns and issues are not too dissimilar.
- 11.2 Whilst the number of electors per councillor is lower than the proposed NYC average, these divisions include recognised areas of high deprivation and residents with multiple complex needs; having a lower number of electors per councillor helps residents get the attention they require.

11.3 Our second preference is similar (with Staynor being part of a Selby-focussed division), but with two NYC Councillors for the combined Selby Town area:

11.4

STC SECOND Preference for NYC Divisions	
NYC Division	Electors (2024)
Staynor, Abbots, Central and North East	6663
South West and North West	5852
Total	12515

Note: We do not have access to figures to calculate growth to 2030

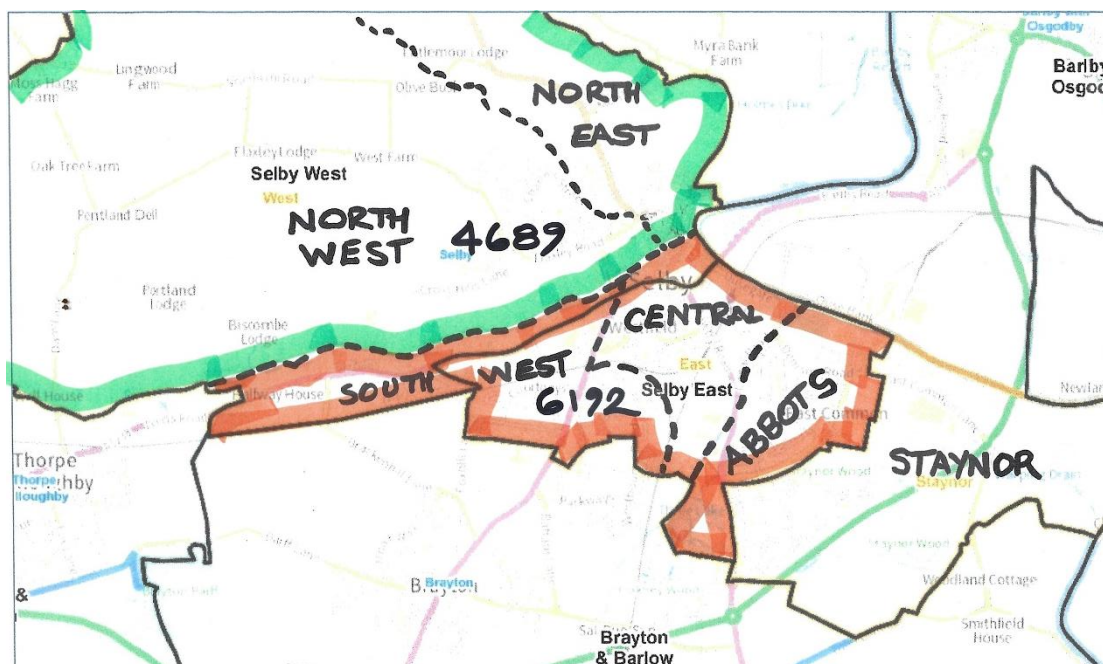


11.5 This combination avoids splitting recognised communities, but (to achieve reasonable numbers of electors per ward) each division contains communities with differing characteristics. However, having only two councillors means that residents in areas of high deprivation are under-represented, and the councillors will be overworked (or unable to meet their constituents needs).

- 11.6 If Staynor is to remain ostracised from Selby for the purposes of NYC divisions (which we believe would be a tragic error – see Section 8 above), our third preference would be:
- 11.7

STC THIRD Preference for NYC Divisions	
NYC Division	Electors (2024)
Staynor	1643 as part of a different division
Abbots, South West and Central	6192
North East and North West	4689
Total	12515

Note: We do not have access to figures to calculate growth to 2030



- 11.8 This is similar to the LGBCE proposal, except it has tidied up the anomaly of the Leeds Road Boundary (ie all of Leeds Road and side roads are within one ward).
- 11.9 The Abbots, South West and Central combination comprises some communities with appreciably different characteristics (as does the current LGBCE proposal for Selby East), but at least communities are not split up.
- 11.10 The North West and North East combination comprises communities whose characteristics are not too dissimilar.

===== END =====

Street Name	STC Wards: Preferred Option	STC Wards: Second Choice	STC Wards: Third Choice	NYC Divisions: Preferred Option	NYC Divisions: Second Choice	NYC Divisions: Third Choice
ABBEY PLACE	Central	Central	Abbots & Central	Central & SW	Abbots, Staynor, Central and NE	Abbots, Central & SW
ABBEY VIEW	Abbots	Abbots & Staynor	Abbots & Central	Abbots & Staynor	Abbots, Staynor, Central and NE	Abbots, Central & SW
ABBOTS COURT	Staynor	Abbots & Staynor	Staynor	Abbots & Staynor	Abbots, Staynor, Central and NE	TBA
ABBOTS MEWS	Staynor	Abbots & Staynor	Staynor	Abbots & Staynor	Abbots, Staynor, Central and NE	TBA
ABBOTS ROAD	Abbots	Abbots & Staynor	Abbots & Central	Abbots & Staynor	Abbots, Staynor, Central and NE	Abbots, Central & SW
AGLET AVENUE	Central	Central	Abbots & Central	Central & SW	Abbots, Staynor, Central and NE	Abbots, Central & SW
ALDER CLOSE	Staynor	Abbots & Staynor	Staynor	Abbots & Staynor	Abbots, Staynor, Central and NE	TBA
ALMA TERRACE	North East	NE & NW	NE & NW	NE & NW	Abbots, Staynor, Central and NE	NE & NW
ANNIE STREET	North West	NE & NW	NE & NW	NE & NW	North West & South West	NE & NW
APPLECROFT ROAD	South West	South West	South West	Central & SW	North West & South West	Abbots, Central & SW
ARMOURY MEWS	South West	South West	South West	Central & SW	North West & South West	Abbots, Central & SW
ARMOURY ROAD	South West	South West	South West	Central & SW	North West & South West	Abbots, Central & SW
ASH WAY	Staynor	Abbots & Staynor	Staynor	Abbots & Staynor	Abbots, Staynor, Central and NE	TBA
ASHLEA CLOSE	Central	Central	Abbots & Central	Central & SW	Abbots, Staynor, Central and NE	Abbots, Central & SW
ASPEN CLOSE	South West	South West	South West	Central & SW	North West & South West	Abbots, Central & SW
AUDUS STREET	Central	Central	Abbots & Central	Central & SW	Abbots, Staynor, Central and NE	Abbots, Central & SW
AZALEA MEWS	North West	NE & NW	NE & NW	NE & NW	North West & South West	NE & NW
BAINBRIDGE DRIVE	Central	Central	Abbots & Central	Central & SW	Abbots, Staynor, Central and NE	Abbots, Central & SW
BARFOSS PLACE	Central	Central	Abbots & Central	Central & SW	Abbots, Staynor, Central and NE	Abbots, Central & SW
BARKER DRIVE	North West	NE & NW	NE & NW	NE & NW	North West & South West	NE & NW
BARLEYFIELD CLOSE	Staynor	Abbots & Staynor	Staynor	Abbots & Staynor	Abbots, Staynor, Central and NE	TBA
BARWIC CLOSE	Abbots	Abbots & Staynor	Abbots & Central	Abbots & Staynor	Abbots, Staynor, Central and NE	Abbots, Central & SW
BARWIC PARADE	Abbots	Abbots & Staynor	Abbots & Central	Abbots & Staynor	Abbots, Staynor, Central and NE	Abbots, Central & SW
BAWTRY CLOSE	Abbots	Abbots & Staynor	Abbots & Central	Abbots & Staynor	Abbots, Staynor, Central and NE	Abbots, Central & SW
BAWTRY ROAD	Staynor	Abbots & Staynor	Staynor	Abbots & Staynor	Abbots, Staynor, Central and NE	TBA
BEECH GROVE	South West	South West	South West	Central & SW	North West & South West	Abbots, Central & SW
BENEDICT AVENUE	Abbots	Abbots & Staynor	Abbots & Central	Abbots & Staynor	Abbots, Staynor, Central and NE	Abbots, Central & SW
BENEDICT COURT	North West	NE & NW	NE & NW	NE & NW	North West & South West	NE & NW
BISHOP COURT	North West	NE & NW	NE & NW	NE & NW	North West & South West	NE & NW
BISHOP WOOD	North West	NE & NW	NE & NW	NE & NW	North West & South West	NE & NW
BLACKTHORN CLOSE	Staynor	Abbots & Staynor	Staynor	Abbots & Staynor	Abbots, Staynor, Central and NE	TBA
BLYTHE CLOSE	North West	NE & NW	NE & NW	NE & NW	North West & South West	NE & NW
BONDGATE	North East	NE & NW	NE & NW	NE & NW	Abbots, Staynor, Central and NE	NE & NW
BRACKEN WAY	Staynor	Abbots & Staynor	Staynor	Abbots & Staynor	Abbots, Staynor, Central and NE	TBA
BRACKENHILL AVENUE	South West	South West	South West	Central & SW	North West & South West	Abbots, Central & SW
BRIDLE WALK	South West	South West	South West	Central & SW	North West & South West	Abbots, Central & SW
BRIGHT WALK	North West	NE & NW	NE & NW	NE & NW	North West & South West	NE & NW
BROOK STREET (Evens, West Side)	South West	South West	South West	Central & SW	North West & South West	Abbots, Central & SW
BROOK STREET (Odds, East Side)	Central	Central	Abbots & Central	Central & SW	Abbots, Staynor, Central and NE	Abbots, Central & SW
BUCKLE COURT	North West	NE & NW	NE & NW	NE & NW	North West & South West	NE & NW
BULLER STREET	North West	NE & NW	NE & NW	NE & NW	North West & South West	NE & NW
BUTTERMERE COURT	North West	NE & NW	NE & NW	NE & NW	North West & South West	NE & NW
CANAL ROAD	Central	Central	Abbots & Central	Central & SW	Abbots, Staynor, Central and NE	Abbots, Central & SW
CARENTAN CLOSE	North West	NE & NW	NE & NW	NE & NW	North West & South West	NE & NW
CARLTON VIEW	Central	Central	Abbots & Central	Central & SW	Abbots, Staynor, Central and NE	Abbots, Central & SW
CARPENTERS COURT	North West	NE & NW	NE & NW	NE & NW	North West & South West	NE & NW
CARR STREET	Abbots	Abbots & Staynor	Abbots & Central	Abbots & Staynor	Abbots, Staynor, Central and NE	Abbots, Central & SW
CEDAR COURT	Staynor	Abbots & Staynor	Staynor	Abbots & Staynor	Abbots, Staynor, Central and NE	TBA

CEDAR CRESCENT	South West	South West	South West	Central & SW	North West & South West	Abbots, Central & SW
CEDAR ROAD	Staynor	Abbots & Staynor	Staynor	Abbots & Staynor	Abbots, Staynor, Central and NE	TBA
CEDAR WAY	Staynor	Abbots & Staynor	Staynor	Abbots & Staynor	Abbots, Staynor, Central and NE	TBA
CHAPEL HOUSE COURT	South West	South West	South West	Central & SW	North West & South West	Abbots, Central & SW
CHARLES STREET	North West	NE & NW	NE & NW	NE & NW	North West & South West	NE & NW
CHESTNUT WAY	Staynor	Abbots & Staynor	Staynor	Abbots & Staynor	Abbots, Staynor, Central and NE	TBA
CHURCH AVENUE	Central	Central	Abbots & Central	Central & SW	Abbots, Staynor, Central and NE	Abbots, Central & SW
CHURCH HILL	Central	Central	Abbots & Central	Central & SW	Abbots, Staynor, Central and NE	Abbots, Central & SW
CHURCH LANE	Central	Central	Abbots & Central	Central & SW	Abbots, Staynor, Central and NE	Abbots, Central & SW
CLOG MILL GARDENS	North East	NE & NW	NE & NW	NE & NW	Abbots, Staynor, Central and NE	NE & NW
COCHRANE STREET	Abbots	Abbots & Staynor	Abbots & Central	Abbots & Staynor	Abbots, Staynor, Central and NE	Abbots, Central & SW
COCKRET CLOSE	North West	NE & NW	NE & NW	NE & NW	North West & South West	NE & NW
COCKRET LANE	North West	NE & NW	NE & NW	NE & NW	North West & South West	NE & NW
COCKRET ROAD	North West	NE & NW	NE & NW	NE & NW	North West & South West	NE & NW
COCKRET VIEW	North West	NE & NW	NE & NW	NE & NW	North West & South West	NE & NW
CORUNNA COURT	Central	Central	Abbots & Central	Central & SW	Abbots, Staynor, Central and NE	Abbots, Central & SW
COUPLAND CLOSE	North East	NE & NW	NE & NW	NE & NW	Abbots, Staynor, Central and NE	NE & NW
COUPLAND COURT	North East	NE & NW	NE & NW	NE & NW	Abbots, Staynor, Central and NE	NE & NW
COUPLAND MEADOW	North East	NE & NW	NE & NW	NE & NW	Abbots, Staynor, Central and NE	NE & NW
COUPLAND MEWS	North East	NE & NW	NE & NW	NE & NW	Abbots, Staynor, Central and NE	NE & NW
COUPLAND ROAD	North East	NE & NW	NE & NW	NE & NW	Abbots, Staynor, Central and NE	NE & NW
COUPLAND SQUARE	North East	NE & NW	NE & NW	NE & NW	Abbots, Staynor, Central and NE	NE & NW
COURT DRIVE	South West	South West	South West	Central & SW	North West & South West	Abbots, Central & SW
COURT LANE	South West	South West	South West	Central & SW	North West & South West	Abbots, Central & SW
COURTNEYS	South West	South West	South West	Central & SW	North West & South West	Abbots, Central & SW
CROFTWAY	South West	South West	South West	Central & SW	North West & South West	Abbots, Central & SW
CROSS HILLS LANE	North West	NE & NW	NE & NW	NE & NW	North West & South West	NE & NW
DAM BANK	North West	NE & NW	NE & NW	NE & NW	North West & South West	NE & NW
DAM LANE	North West	NE & NW	NE & NW	NE & NW	North West & South West	NE & NW
DARCY ROAD	Abbots	Abbots & Staynor	Abbots & Central	Abbots & Staynor	Abbots, Staynor, Central and NE	Abbots, Central & SW
DEACON COURT	North West	NE & NW	NE & NW	NE & NW	North West & South West	NE & NW
DEEPING WAY	North West	NE & NW	NE & NW	NE & NW	North West & South West	NE & NW
DENISON ROAD	Abbots	Abbots & Staynor	Abbots & Central	Abbots & Staynor	Abbots, Staynor, Central and NE	Abbots, Central & SW
DIXON COURT	North West	NE & NW	NE & NW	NE & NW	North West & South West	NE & NW
DIXON GARDENS	North West	NE & NW	NE & NW	NE & NW	North West & South West	NE & NW
DONCASTER ROAD	South West	South West	South West	Central & SW	North West & South West	Abbots, Central & SW
DOUGLAS STREET	Central	Central	Abbots & Central	Central & SW	Abbots, Staynor, Central and NE	Abbots, Central & SW
EAST COMMON LANE	Abbots	Abbots & Staynor	Abbots & Central	Abbots & Staynor	Abbots, Staynor, Central and NE	Abbots, Central & SW
EBOR COURT	North West	NE & NW	NE & NW	NE & NW	North West & South West	NE & NW
EBOR STREET	Central	Central	Abbots & Central	Central & SW	Abbots, Staynor, Central and NE	Abbots, Central & SW
EDEN AVENUE	Abbots	Abbots & Staynor	Abbots & Central	Abbots & Staynor	Abbots, Staynor, Central and NE	Abbots, Central & SW
ELIZABETH COURT	North West	NE & NW	NE & NW	NE & NW	North West & South West	NE & NW
ELM CLOSE	Staynor	Abbots & Staynor	Staynor	Abbots & Staynor	Abbots, Staynor, Central and NE	TBA
ELSTON AVENUE	North East	NE & NW	NE & NW	NE & NW	Abbots, Staynor, Central and NE	NE & NW
ELSTON PLACE	North East	NE & NW	NE & NW	NE & NW	Abbots, Staynor, Central and NE	NE & NW
FAIRFAX AVENUE	South West	South West	South West	Central & SW	North West & South West	Abbots, Central & SW
FAIRWAY	South West	South West	South West	Central & SW	North West & South West	Abbots, Central & SW
FAR MOSS	Staynor	Abbots & Staynor	Staynor	Abbots & Staynor	Abbots, Staynor, Central and NE	TBA
FARM WAY	North West	NE & NW	NE & NW	NE & NW	North West & South West	NE & NW
FARMSTEAD COURT	North West	NE & NW	NE & NW	NE & NW	North West & South West	NE & NW

FERNDAL ROAD	South West	South West	South West	Central & SW	North West & South West	Abbots, Central & SW
FERNLEA CLOSE	Central	Central	Abbots & Central	Central & SW	Abbots, Staynor, Central and NE	Abbots, Central & SW
FINKLE STREET	Central	Central	Abbots & Central	Central & SW	Abbots, Staynor, Central and NE	Abbots, Central & SW
FIR TREE CLOSE	Staynor	Abbots & Staynor	Staynor	Abbots & Staynor	Abbots, Staynor, Central and NE	TBA
FLAXLEY COURT	North West	NE & NW	NE & NW	NE & NW	North West & South West	NE & NW
FLAXLEY ROAD	North West	NE & NW	NE & NW	NE & NW	North West & South West	NE & NW
FOSTERGATE	Abbots	Abbots & Staynor	Abbots & Central	Abbots & Staynor	Abbots, Staynor, Central and NE	Abbots, Central & SW
FOXHILL LANE	South West	South West	South West	Central & SW	North West & South West	Abbots, Central & SW
FRIARS MEADOW	North East	NE & NW	NE & NW	NE & NW	Abbots, Staynor, Central and NE	NE & NW
FRIENDSHIP COURT	North East	NE & NW	NE & NW	NE & NW	Abbots, Staynor, Central and NE	NE & NW
GANT WALK	Central	Central	Abbots & Central	Central & SW	Abbots, Staynor, Central and NE	Abbots, Central & SW
GARDENS HOUSE	Staynor	Abbots & Staynor	Staynor	Abbots & Staynor	Abbots, Staynor, Central and NE	TBA
GERMAIN CLOSE	Staynor	Abbots & Staynor	Staynor	Abbots & Staynor	Abbots, Staynor, Central and NE	TBA
GERMAIN ROAD	Abbots	Abbots & Staynor	Abbots & Central	Abbots & Staynor	Abbots, Staynor, Central and NE	Abbots, Central & SW
GOWTHORPE	Central	Central	Abbots & Central	Central & SW	Abbots, Staynor, Central and NE	Abbots, Central & SW
GRANGE MEADOWS	North West	NE & NW	NE & NW	NE & NW	North West & South West	NE & NW
GREEN LANE	South West	South West	South West	Central & SW	North West & South West	Abbots, Central & SW
GREENACRES CARAVAN PARK	North West	NE & NW	NE & NW	NE & NW	North West & South West	NE & NW
HAIG STREET	North West	NE & NW	NE & NW	NE & NW	North West & South West	NE & NW
HARDY STREET	Abbots	Abbots & Staynor	Abbots & Central	Abbots & Staynor	Abbots, Staynor, Central and NE	Abbots, Central & SW
HAROLD STREET	Abbots	Abbots & Staynor	Abbots & Central	Abbots & Staynor	Abbots, Staynor, Central and NE	Abbots, Central & SW
HARPER STREET	Central	Central	Abbots & Central	Central & SW	Abbots, Staynor, Central and NE	Abbots, Central & SW
HAWDON AVENUE	Central	Central	Abbots & Central	Central & SW	Abbots, Staynor, Central and NE	Abbots, Central & SW
HAWTHORN ROAD	Staynor	Abbots & Staynor	Staynor	Abbots & Staynor	Abbots, Staynor, Central and NE	TBA
HEMLOCK DRIVE	Staynor	Abbots & Staynor	Staynor	Abbots & Staynor	Abbots, Staynor, Central and NE	TBA
HEMPBRIDGE CLOSE	North West	NE & NW	NE & NW	NE & NW	North West & South West	NE & NW
HEMPBRIDGE ROAD	North West	NE & NW	NE & NW	NE & NW	North West & South West	NE & NW
HIGH MEADOW	North East	NE & NW	NE & NW	NE & NW	Abbots, Staynor, Central and NE	NE & NW
HIGHFIELD ROAD	North West	NE & NW	NE & NW	NE & NW	North West & South West	NE & NW
HILDA STREET	Central	Central	Abbots & Central	Central & SW	Abbots, Staynor, Central and NE	Abbots, Central & SW
HILLFIELD	North East	NE & NW	NE & NW	NE & NW	Abbots, Staynor, Central and NE	NE & NW
HOLDEN GARDENS	South West	South West	South West	Central & SW	North West & South West	Abbots, Central & SW
HOLLYMEAD COURT	South West	South West	South West	Central & SW	North West & South West	Abbots, Central & SW
HOLLYWOOD	North West	NE & NW	NE & NW	NE & NW	North West & South West	NE & NW
HOLME BANK	North East	NE & NW	NE & NW	NE & NW	Abbots, Staynor, Central and NE	NE & NW
HOLME CLOSE	North East	NE & NW	NE & NW	NE & NW	Abbots, Staynor, Central and NE	NE & NW
HOLME LANE	North East	NE & NW	NE & NW	NE & NW	Abbots, Staynor, Central and NE	NE & NW
HOLME MEADOW	North East	NE & NW	NE & NW	NE & NW	Abbots, Staynor, Central and NE	NE & NW
HOLME VIEW	North East	NE & NW	NE & NW	NE & NW	Abbots, Staynor, Central and NE	NE & NW
HOLMES AVENUE	North East	NE & NW	NE & NW	NE & NW	Abbots, Staynor, Central and NE	NE & NW
HOLMES LANE	North East	NE & NW	NE & NW	NE & NW	Abbots, Staynor, Central and NE	NE & NW
HORNBEAM CLOSE	Staynor	Abbots & Staynor	Staynor	Abbots & Staynor	Abbots, Staynor, Central and NE	TBA
HUNTERS WAY	South West	South West	South West	Central & SW	North West & South West	Abbots, Central & SW
HUTCHINSON STREET	North West	NE & NW	NE & NW	NE & NW	North West & South West	NE & NW
IVY COURT	Central	Central	Abbots & Central	Central & SW	Abbots, Staynor, Central and NE	Abbots, Central & SW
JAMES STREET	Central	Central	Abbots & Central	Central & SW	Abbots, Staynor, Central and NE	Abbots, Central & SW
JESSE CLOSE	Staynor	Abbots & Staynor	Staynor	Abbots & Staynor	Abbots, Staynor, Central and NE	TBA
JOHNSON STREET	North West	NE & NW	NE & NW	NE & NW	North West & South West	NE & NW
JUNIPER DRIVE	Staynor	Abbots & Staynor	Staynor	Abbots & Staynor	Abbots, Staynor, Central and NE	TBA
KENT ROAD	North West	NE & NW	NE & NW	NE & NW	North West & South West	NE & NW

KIRKBY AVENUE	North East	NE & NW	NE & NW	NE & NW	Abbots, Staynor, Central and NE	NE & NW
KIRKLAND CLOSE	Abbots	Abbots & Staynor	Abbots & Central	Abbots & Staynor	Abbots, Staynor, Central and NE	Abbots, Central & SW
KITCHEN DRIVE	Abbots	Abbots & Staynor	Abbots & Central	Abbots & Staynor	Abbots, Staynor, Central and NE	Abbots, Central & SW
KITCHEN GARDENS	Staynor	Abbots & Staynor	Staynor	Abbots & Staynor	Abbots, Staynor, Central and NE	TBA
KITCHENER CLOSE	North West	NE & NW	NE & NW	NE & NW	North West & South West	NE & NW
KITCHENER STREET	North West	NE & NW	NE & NW	NE & NW	North West & South West	NE & NW
LACEY WAY	Central	Central	Abbots & Central	Central & SW	Abbots, Staynor, Central and NE	Abbots, Central & SW
LADY SMITH COURT	Central	Central	Abbots & Central	Central & SW	Abbots, Staynor, Central and NE	Abbots, Central & SW
LARCH ROAD	Staynor	Abbots & Staynor	Staynor	Abbots & Staynor	Abbots, Staynor, Central and NE	TBA
LARCH WAY	Staynor	Abbots & Staynor	Staynor	Abbots & Staynor	Abbots, Staynor, Central and NE	TBA
LARKFIELD ROAD	South West	South West	South West	Central & SW	North West & South West	Abbots, Central & SW
LAURENCE GROVE	Abbots	Abbots & Staynor	Abbots & Central	Abbots & Staynor	Abbots, Staynor, Central and NE	Abbots, Central & SW
LEEDS ROAD	South West	South West	South West	Central & SW	North West & South West	Abbots, Central & SW
LIME TREE GARDENS	North West	NE & NW	NE & NW	NE & NW	North West & South West	NE & NW
LIME TREE GROVE	North West	NE & NW	NE & NW	NE & NW	North West & South West	NE & NW
LONDESBOROUGH STREET	Central	Central	Abbots & Central	Central & SW	Abbots, Staynor, Central and NE	Abbots, Central & SW
LONG MANN HILLS ROAD	South West	South West	South West	Central & SW	North West & South West	Abbots, Central & SW
LONG TRODS	North West	NE & NW	NE & NW	NE & NW	North West & South West	NE & NW
LOW MEADOW	North West	NE & NW	NE & NW	NE & NW	North West & South West	NE & NW
LOWTHER DRIVE	Abbots	Abbots & Staynor	Abbots & Central	Abbots & Staynor	Abbots, Staynor, Central and NE	Abbots, Central & SW
MALTINGS COURT	North West	NE & NW	NE & NW	NE & NW	North West & South West	NE & NW
MARKET CROSS	Central	Central	Abbots & Central	Central & SW	Abbots, Staynor, Central and NE	Abbots, Central & SW
MARKET PLACE	Central	Central	Abbots & Central	Central & SW	Abbots, Staynor, Central and NE	Abbots, Central & SW
MEADOW PLACE	North East	NE & NW	NE & NW	NE & NW	Abbots, Staynor, Central and NE	NE & NW
MEADWAY	South West	South West	South West	Central & SW	North West & South West	Abbots, Central & SW
MEADWAY CRESCENT	South West	South West	South West	Central & SW	North West & South West	Abbots, Central & SW
MEADWAY DRIVE	South West	South West	South West	Central & SW	North West & South West	Abbots, Central & SW
MICKLEGATE	Central	Central	Abbots & Central	Central & SW	Abbots, Staynor, Central and NE	Abbots, Central & SW
MIDFIELD DRIVE	North West	NE & NW	NE & NW	NE & NW	North West & South West	NE & NW
MILL WAY	Central	Central	Abbots & Central	Central & SW	Abbots, Staynor, Central and NE	Abbots, Central & SW
MILLGATE	North East	NE & NW	NE & NW	NE & NW	Abbots, Staynor, Central and NE	NE & NW
MILLGATE COURT	North East	NE & NW	NE & NW	NE & NW	Abbots, Staynor, Central and NE	NE & NW
MILLGATE MEWS	North East	NE & NW	NE & NW	NE & NW	Abbots, Staynor, Central and NE	NE & NW
MILTON PLACE	Central	Central	Abbots & Central	Central & SW	Abbots, Staynor, Central and NE	Abbots, Central & SW
MIRKHILL ROAD	North West	NE & NW	NE & NW	NE & NW	North West & South West	NE & NW
MONK LANE	North East	NE & NW	NE & NW	NE & NW	Abbots, Staynor, Central and NE	NE & NW
MOUNT AVENUE	South West	South West	South West	Central & SW	North West & South West	Abbots, Central & SW
MULBERRY CLOSE	Staynor	Abbots & Staynor	Staynor	Abbots & Staynor	Abbots, Staynor, Central and NE	TBA
NALTON STREET	Central	Central	Abbots & Central	Central & SW	Abbots, Staynor, Central and NE	Abbots, Central & SW
NEW CHURCH TERRACE	Central	Central	Abbots & Central	Central & SW	Abbots, Staynor, Central and NE	Abbots, Central & SW
NEW LANE	Central	Central	Abbots & Central	Central & SW	Abbots, Staynor, Central and NE	Abbots, Central & SW
NEW MILLGATE	North East	NE & NW	NE & NW	NE & NW	Abbots, Staynor, Central and NE	NE & NW
NEW STREET	Central	Central	Abbots & Central	Central & SW	Abbots, Staynor, Central and NE	Abbots, Central & SW
NEWCROFT	South West	South West	South West	Central & SW	North West & South West	Abbots, Central & SW
NEWPORT AVENUE	South West	South West	South West	Central & SW	North West & South West	Abbots, Central & SW
NORMANDY CLOSE	North West	NE & NW	NE & NW	NE & NW	North West & South West	NE & NW
OAK WAY	Staynor	Abbots & Staynor	Staynor	Abbots & Staynor	Abbots, Staynor, Central and NE	TBA
ORCHARD CLOSE	South West	South West	South West	Central & SW	North West & South West	Abbots, Central & SW
ORCHARD ROAD	South West	South West	South West	Central & SW	North West & South West	Abbots, Central & SW
ORCHARD WAY	South West	South West	South West	Central & SW	North West & South West	Abbots, Central & SW

OUSEGATE	Central	Central	Abbots & Central	Central & SW	Abbots, Staynor, Central and NE	Abbots, Central & SW
PAGNELL AVENUE	Abbots	Abbots & Staynor	Abbots & Central	Abbots & Staynor	Abbots, Staynor, Central and NE	Abbots, Central & SW
PALM HOUSE DRIVE	Staynor	Abbots & Staynor	Staynor	Abbots & Staynor	Abbots, Staynor, Central and NE	TBA
PALMER GROVE	South West	South West	South West	Central & SW	North West & South West	Abbots, Central & SW
PARK ROW	Central	Central	Abbots & Central	Central & SW	Abbots, Staynor, Central and NE	Abbots, Central & SW
PARK STREET	Central	Central	Abbots & Central	Central & SW	Abbots, Staynor, Central and NE	Abbots, Central & SW
PARKIN AVENUE	Abbots	Abbots & Staynor	Abbots & Central	Abbots & Staynor	Abbots, Staynor, Central and NE	Abbots, Central & SW
PEPPERMINT WAY	North West	NE & NW	NE & NW	NE & NW	North West & South West	NE & NW
PETRE AVENUE	Abbots	Abbots & Staynor	Abbots & Central	Abbots & Staynor	Abbots, Staynor, Central and NE	Abbots, Central & SW
POND VIEW	Staynor	Abbots & Staynor	Staynor	Abbots & Staynor	Abbots, Staynor, Central and NE	TBA
PORTHOLME COURT	Central	Central	Abbots & Central	Central & SW	Abbots, Staynor, Central and NE	Abbots, Central & SW
PORTHOLME DRIVE	Central	Central	Abbots & Central	Central & SW	Abbots, Staynor, Central and NE	Abbots, Central & SW
PORTHOLME DRIVE COURT	Central	Central	Abbots & Central	Central & SW	Abbots, Staynor, Central and NE	Abbots, Central & SW
PORTHOLME ROAD	Central	Central	Abbots & Central	Central & SW	Abbots, Staynor, Central and NE	Abbots, Central & SW
POWELL STREET	North West	NE & NW	NE & NW	NE & NW	North West & South West	NE & NW
PRIMROSE GROVE	North West	NE & NW	NE & NW	NE & NW	North West & South West	NE & NW
RAINCLIFFE STREET	Central	Central	Abbots & Central	Central & SW	Abbots, Staynor, Central and NE	Abbots, Central & SW
REGINALD TERRACE	Central	Central	Abbots & Central	Central & SW	Abbots, Staynor, Central and NE	Abbots, Central & SW
RICHARD STREET	North West	NE & NW	NE & NW	NE & NW	North West & South West	NE & NW
ROBERT STREET	Central	Central	Abbots & Central	Central & SW	Abbots, Staynor, Central and NE	Abbots, Central & SW
ROBIN CLOSE	North East	NE & NW	NE & NW	NE & NW	Abbots, Staynor, Central and NE	NE & NW
ROSE COURT	Staynor	Abbots & Staynor	Staynor	Abbots & Staynor	Abbots, Staynor, Central and NE	TBA
ROWAN COURT	Staynor	Abbots & Staynor	Staynor	Abbots & Staynor	Abbots, Staynor, Central and NE	TBA
SANDHILL LANE	South West	South West	South West	Central & SW	North West & South West	Abbots, Central & SW
SANDY RISE	South West	South West	South West	Central & SW	North West & South West	Abbots, Central & SW
SCALM LANE	North West	NE & NW	NE & NW	NE & NW	North West & South West	NE & NW
SCOTT ROAD	North West	NE & NW	NE & NW	NE & NW	North West & South West	NE & NW
SELBY COMMON	North West	NE & NW	NE & NW	NE & NW	North West & South West	NE & NW
SHIPYARD ROAD	Central	Central	Abbots & Central	Central & SW	Abbots, Staynor, Central and NE	Abbots, Central & SW
SHIREBURN GROVE	Abbots	Abbots & Staynor	Abbots & Central	Abbots & Staynor	Abbots, Staynor, Central and NE	Abbots, Central & SW
SPRUCE WAY	Staynor	Abbots & Staynor	Staynor	Abbots & Staynor	Abbots, Staynor, Central and NE	TBA
ST JAMES HOUSE	Central	Central	Abbots & Central	Central & SW	Abbots, Staynor, Central and NE	Abbots, Central & SW
ST JAMES TERRACE	Central	Central	Abbots & Central	Central & SW	Abbots, Staynor, Central and NE	Abbots, Central & SW
ST JOHN MEWS	North West	NE & NW	NE & NW	NE & NW	North West & South West	NE & NW
STANILAND DRIVE	North West	NE & NW	NE & NW	NE & NW	North West & South West	NE & NW
STATION HOUSES	Central	Central	Abbots & Central	Central & SW	Abbots, Staynor, Central and NE	Abbots, Central & SW
STATION ROAD	Central	Central	Abbots & Central	Central & SW	Abbots, Staynor, Central and NE	Abbots, Central & SW
STAYNOR AVENUE	Abbots	Abbots & Staynor	Abbots & Central	Abbots & Staynor	Abbots, Staynor, Central and NE	Abbots, Central & SW
STAYNOR LINK	Staynor	Abbots & Staynor	Staynor	Abbots & Staynor	Abbots, Staynor, Central and NE	TBA
SWANS WAY	Abbots	Abbots & Staynor	Abbots & Central	Abbots & Staynor	Abbots, Staynor, Central and NE	Abbots, Central & SW
SYCAMORE CLOSE	South West	South West	South West	Central & SW	North West & South West	Abbots, Central & SW
SYCAMORE MEWS	Staynor	Abbots & Staynor	Staynor	Abbots & Staynor	Abbots, Staynor, Central and NE	TBA
TENNANT STREET	North West	NE & NW	NE & NW	NE & NW	North West & South West	NE & NW
THATCH CLOSE	South West	South West	South West	Central & SW	North West & South West	Abbots, Central & SW
THE COURTNEYS	South West	South West	South West	Central & SW	North West & South West	Abbots, Central & SW
THE CRESCENT	Central	Central	Abbots & Central	Central & SW	Abbots, Staynor, Central and NE	Abbots, Central & SW
THE HAVEN	Central	Central	Abbots & Central	Central & SW	Abbots, Staynor, Central and NE	Abbots, Central & SW
THE HOLMES	North East	NE & NW	NE & NW	NE & NW	Abbots, Staynor, Central and NE	NE & NW
THE LINK	South West	South West	South West	Central & SW	North West & South West	Abbots, Central & SW
THE MAGNOLIAS	Staynor	Abbots & Staynor	Staynor	Abbots & Staynor	Abbots, Staynor, Central and NE	TBA

THE MOUNT	South West	South West	South West	Central & SW	North West & South West	Abbots, Central & SW
THE NOOK	Central	Central	Abbots & Central	Central & SW	Abbots, Staynor, Central and NE	Abbots, Central & SW
THE PLANTATION	Staynor	Abbots & Staynor	Staynor	Abbots & Staynor	Abbots, Staynor, Central and NE	TBA
THE RUDDINGS	South West	South West	South West	Central & SW	North West & South West	Abbots, Central & SW
THE STABLES	Staynor	Abbots & Staynor	Staynor	Abbots & Staynor	Abbots, Staynor, Central and NE	TBA
THE TWINING	Central	Central	Abbots & Central	Central & SW	Abbots, Staynor, Central and NE	Abbots, Central & SW
THE WATERFRONT	Central	Central	Abbots & Central	Central & SW	Abbots, Staynor, Central and NE	Abbots, Central & SW
THORNDEN BUILDINGS	Central	Central	Abbots & Central	Central & SW	Abbots, Staynor, Central and NE	Abbots, Central & SW
THORPE WOOD	North West	NE & NW	NE & NW	NE & NW	North West & South West	NE & NW
TOPCLIFFE COURT	North East	NE & NW	NE & NW	NE & NW	Abbots, Staynor, Central and NE	NE & NW
TURNERS SQUARE	Central	Central	Abbots & Central	Central & SW	Abbots, Staynor, Central and NE	Abbots, Central & SW
UNION LANE	Central	Central	Abbots & Central	Central & SW	Abbots, Staynor, Central and NE	Abbots, Central & SW
VOLTA STREET	Abbots	Abbots & Staynor	Abbots & Central	Abbots & Staynor	Abbots, Staynor, Central and NE	Abbots, Central & SW
WATER LANE	Central	Central	Abbots & Central	Central & SW	Abbots, Staynor, Central and NE	Abbots, Central & SW
WAVELL STREET	North West	NE & NW	NE & NW	NE & NW	North West & South West	NE & NW
WELLS CLOSE	North West	NE & NW	NE & NW	NE & NW	North West & South West	NE & NW
WEST PARK	South West	South West	South West	Central & SW	North West & South West	Abbots, Central & SW
WESTBOURNE GARDENS	South West	South West	South West	Central & SW	North West & South West	Abbots, Central & SW
WESTBOURNE GROVE	South West	South West	South West	Central & SW	North West & South West	Abbots, Central & SW
WESTBOURNE ROAD	South West	South West	South West	Central & SW	North West & South West	Abbots, Central & SW
WESTBOURNE TERRACE	South West	South West	South West	Central & SW	North West & South West	Abbots, Central & SW
WESTFIELD	South West	South West	South West	Central & SW	North West & South West	Abbots, Central & SW
WESTFIELD AVENUE	South West	South West	South West	Central & SW	North West & South West	Abbots, Central & SW
WESTFIELD ROAD	South West	South West	South West	Central & SW	North West & South West	Abbots, Central & SW
WHITE LODGE	South West	South West	South West	Central & SW	North West & South West	Abbots, Central & SW
WHITE STREET	North West	NE & NW	NE & NW	NE & NW	North West & South West	NE & NW
WILLOW COURT	Staynor	Abbots & Staynor	Staynor	Abbots & Staynor	Abbots, Staynor, Central and NE	TBA
WILLOW GARDENS	Staynor	Abbots & Staynor	Staynor	Abbots & Staynor	Abbots, Staynor, Central and NE	TBA
WILLOW GREEN	Staynor	Abbots & Staynor	Staynor	Abbots & Staynor	Abbots, Staynor, Central and NE	TBA
WINDMILL GARDENS	North East	NE & NW	NE & NW	NE & NW	Abbots, Staynor, Central and NE	NE & NW
WISTOW COMMON	North West	NE & NW	NE & NW	NE & NW	North West & South West	NE & NW
WISTOW MEWS	North West	NE & NW	NE & NW	NE & NW	North West & South West	NE & NW
WISTOW ROAD	North East	NE & NW	NE & NW	NE & NW	Abbots, Staynor, Central and NE	NE & NW
WOODLAND GLADE	Staynor	Abbots & Staynor	Staynor	Abbots & Staynor	Abbots, Staynor, Central and NE	TBA
WOODVILLE TERRACE	Abbots	Abbots & Staynor	Abbots & Central	Abbots & Staynor	Abbots, Staynor, Central and NE	Abbots, Central & SW
WREN LANE	Central	Central	Abbots & Central	Central & SW	Abbots, Staynor, Central and NE	Abbots, Central & SW
YEW TREE CLOSE	North East	NE & NW	NE & NW	NE & NW	Abbots, Staynor, Central and NE	NE & NW
YORK STREET	Central	Central	Abbots & Central	Central & SW	Abbots, Staynor, Central and NE	Abbots, Central & SW