

Somerset

Personal Details:

Name: Mr Paul Townsend
Email: [REDACTED]
Postcode: [REDACTED]
Organisation Name: Kingston St Mary Parish Council (Parish or town councillor)

Comment text:

Related subject: Kingston St Mary Parish and Somerset County

Please find attached a submission prepared by Kingston St Mary Parish Council, proposing that:

- i. Kingston St Mary Parish should be removed from the current Rowbarton & Staplegrove Electoral Division and included in an Electoral Division, which is outside the Taunton Town Council boundary;
- ii. Kingston St Mary Parish should be included in a predominately rural Electoral Division, ideally based on the Hestercombe Local Community Network boundary;
- iii. Somerset's Electoral Divisions should be determined by subdividing Somerset's 18 Local Community Networks into areas of electoral equality.

Its suggested that by aligning Somerset's Electoral Divisions with the Local Community Network structure, there would be a direct link between electors, Parishes, Local Community Networks and Somerset's Councillors, based on Somerset's naturally occurring communities. This in turn would simplify Somerset's electoral arrangements, improve representation and result in more effective and convenient local government. Examples of how this could be achieved for each of Somerset's 18 Local Community Network is shown in the attached report and the accompanying detailed data report and spreadsheet.

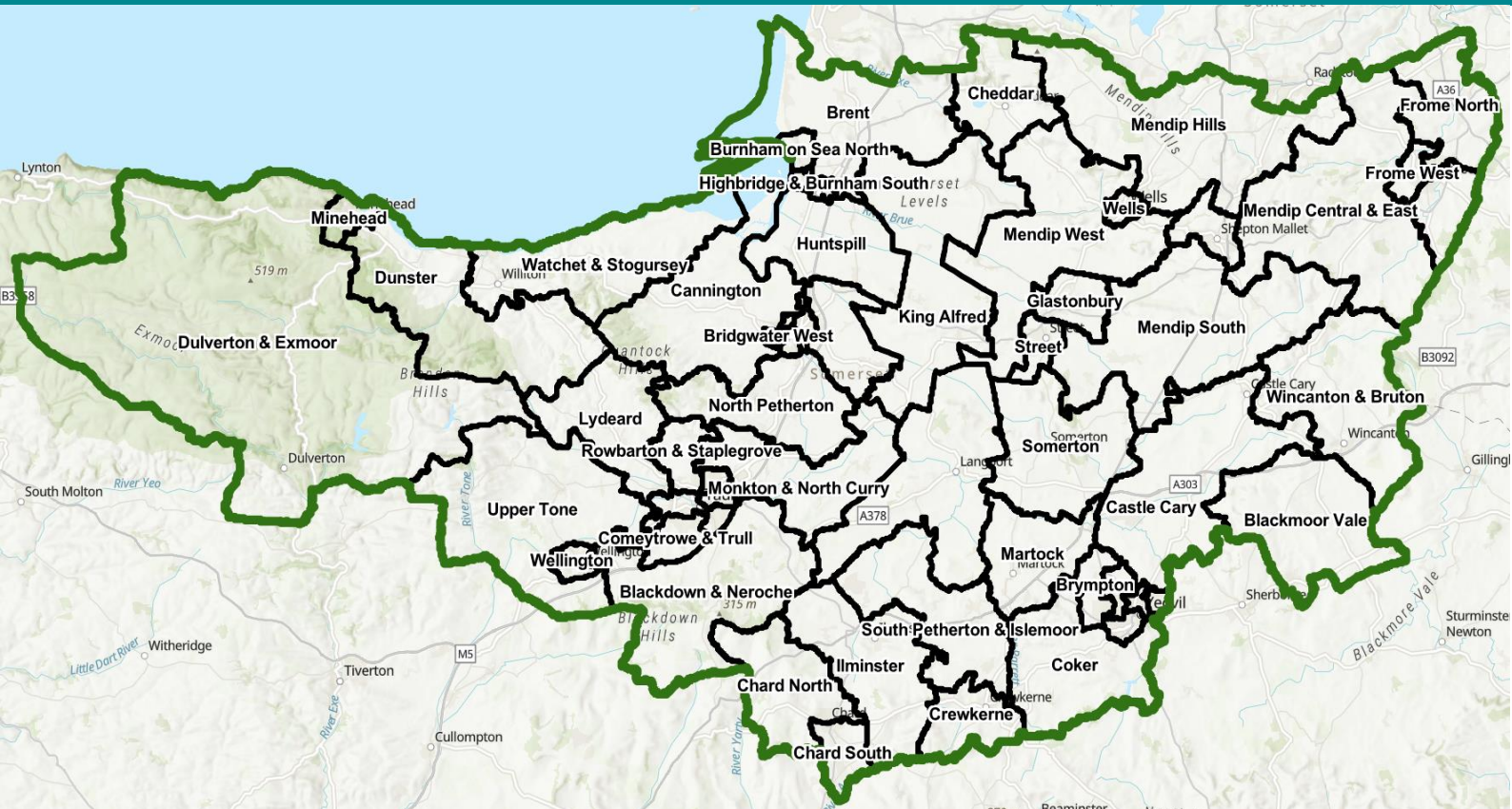
Attached Documents:

- c_-_electoral_forecasting_proforma_v6-pt-v2.xlsx
- ksm-electoral-review-report-data.pdf
- ksm-electoral-review-report.pdf

**KINGSTON
PARISH**



**ST MARY
COUNCIL**

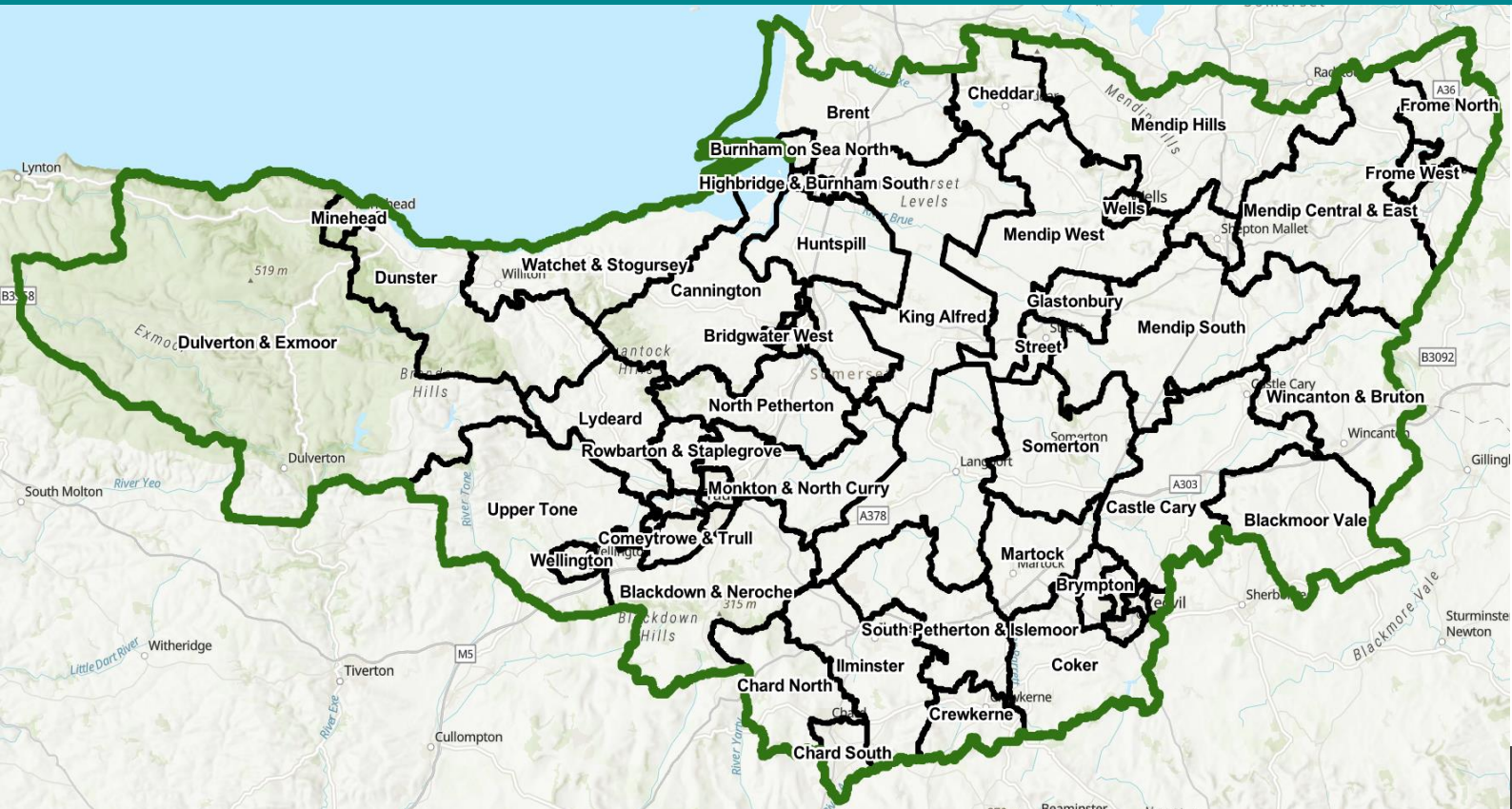


Somerset Electoral Review Local Community Network Division Data Set

**KINGSTON
PARISH**



**ST MARY
COUNCIL**



Somerset Electoral Review

January 2025

Contents:	Page
1. Introduction	2
2. Summary	2
3. Conclusion	3
4. Recommendations	3
5. Kingston St Mary Parish.	3
6. Community Identity and Interests.	4
7. Effective and Convenient Local Government.	4
8. Electoral Equality.	6
9. Local Community Networks.	7
Exmoor	7
Vale of Frome	8
Shepton	9
Wells and Rural	10
Cheddar and Axbridge	11
Burnham	12
Taunton	13
Bridgwater	14
Yeovil	15
South East Somerset	16
Crewkerne and Ilminster	17
Wellington and Wiveliscombe	18
Minehead and Watchet	19
Dowsborough	20
Hestercombe	21
Levels and Moors	22
Avalon and Poldens	23
Chard and Blackdowns	24

1. Introduction

Due to structural changes arising from the merger of Somerset's District and County Councils, to form a unitary authority, the Local Government Boundary Commission for England (LGBCE) is undertaking a review, to determine Somerset Council's future electoral arrangements.

This Electoral Review will determine the number of Somerset Councillors and the boundaries between each Electoral Division, with the objective of achieving electoral equality whilst ensuring that each Division reflects community identity and interests. Consequently, although each Somerset Councillor should represent roughly the same number of electors, perfect electoral equality isn't required, as it's also important that Electoral Divisions keep communities together, reflecting their shape and interests, to achieve effective and convenient local government.

The LGBCE's public consultation, which closes on 20 January 2025, is asking for suggestions about where Somerset Electoral Divisional boundaries should be and has decided that there will be 96 Somerset Councillors. In addition, Somerset Council has requested that each Councillor should represent a single Division. This is a change from the current arrangements, which has 110 Councillors with 2 Councillors representing each Division, consequently the number of Somerset's Electoral Divisions will increase from 55 to 96.

2. Summary

Kingston St Mary Parish currently resides in Somerset's Rowbarton & Staplegrove Electoral Division. This is considered inappropriate as the boundary of this Electoral Division is based on Somerset's previous District Council structure, which no longer exists. In addition, Kingston St Mary is a rural parish, whose residents wish to remain separate from Taunton and identify with their rural environment as their sense of place. This is at odds with both Rowbarton and Staplegrove, as these urban areas are now Wards of Taunton's Town Council.

Kingston St Mary, along with its neighbouring Parishes are part of the Hestercome Local Community Network, a predominately rural area geographically separate from Taunton. These Local Networks, of naturally occurring Somerset communities, were created to put community influence and local decision making at the heart of the new Somerset Council's operating model. Consequently, it's requested that Kingston St Mary be included in an Electoral Division, which mirrors the boundary of the Hestercome Local Community Network. An example of how this could be achieved is shown on page 21.

By aligning Electoral Divisions with the Local Community Network (LCN) structure there would be a direct link between electors, Parishes, LCNs and Somerset's Councillors, based on Somerset's naturally occurring communities. This would simplify Somerset's current electoral arrangements, improve representation and result in more effective and convenient local government. Examples of how this could be achieved for Somerset's 18 LCNs is shown in section 9 of this report and the accompanying detailed data report and spreadsheet.

Section 8 of this report demonstrates that electoral equality can be achieved for 16 (96%) of Somerset's 18 Local Community Networks and within each Local Community Network electoral equality is shown for 89 (93%) of the required 96 new Electoral Divisions. The majority of the inequality results from aligning the boundary of some Electoral Divisions with the boundary of existing Parishes, on the basis that community cohesion outweighs the need for absolute numerical equality. Consequently, it's proposed that Somerset's new Electoral Divisions be based on Somerset's Local Community Network structure and boundaries.

3. Conclusion

The decision to reduce the number of Somerset Councillors from 110 to 96, with each councillor representing a single Electoral Division, will increase the number of Divisions from 55 to 96. This will, by necessity, significantly change the boundaries of the current Electoral Divisions, which are based on the now superseded District Councils. To align Somerset's Electoral Divisions more closely with its local communities, it is proposed that the new Divisions be determined by subdividing Somerset's Local Community Networks into Divisions of electoral equality. LCNs, were created to improve community influence and local decision making, consequently aligning them with Electoral Divisions will result in improved representation, based on community identities and interests, thereby providing more effective and convenient local government.

4. Recommendations

Taking into consideration the findings of this report, it is recommended that:

- i. Kingston St Mary Parish should be removed from the current Rowbarton & Staplegrove Electoral Division and included in an Electoral Division, which is outside the Taunton Town Council boundary;
- ii. Kingston St Mary Parish should be included in a predominately rural Electoral Division, ideally based on the Hestercombe Local Community Network boundary;
- iii. Somerset's Electoral Divisions should be determined by subdividing Somerset's 18 Local Community Networks into areas of electoral equality.

5. Kingston St Mary Parish

Kingston St Mary Parish currently resides in Somerset's Rowbarton & Staplegrove Electoral Division. This is considered inappropriate for the following reasons:

- The 2022 Community Governance Review for the unparished area of Taunton and 8 neighbouring parishes, determined that:
 - Staplegrove Parish should be dissolved and the urban parts of this Parish should be included within the boundary of Taunton's Town Council, which also includes Rowbarton;
 - the remaining rural area of Staplegrove Parish should be included within the boundary of Kingston St Mary Parish and that the small southern portion of Kingston St Mary Parish, representing part of the proposed Staplegrove East development, be included within the boundary of Taunton's Town Council;
 - the above boundary changes reflected the rural nature of Kingston St Mary Parish, which gives the Parish a distinctive identity and sense of place and therefore the Parish and its Council should remain separate from Taunton;
 - in relation to the Staplegrove East housing development, the residents of this urban development were likely to identify more closely with Taunton than with Kingston St Mary Parish.
- Kingston St Mary's Neighbourhood Plan Policies were supported by 92% of respondents in the May 2024 referendum and were formulated to ensure that the Parish retains its rural identity, remaining largely undeveloped and separate from

Taunton, in order to protect and preserve its heritage, character and the natural beauty of the surrounding countryside. The referendum result shows that Kingston St Mary Parish residents do not identify with Taunton as their sense of place, but have a strong affinity with their rural environment, which features greatly in their lives;

- The current Rowbarton & Staplegrove Electoral Division consists of two Taunton Town Council Wards (Rowbarton & Staplegrove) and one rural Parish (Kingston St Mary) and was established as part of the Somerset West and Taunton District Council, which, no longer exists. Consequently, Kingston St Mary's inclusion in an Electoral Division dominated by two Taunton Town Council Wards goes against residents' wishes to remain separate from Somerset's County Town;
- Kingston St Mary's neighbouring rural parishes, Broomfield and Cheddon Fitzpaine, are in different Electoral Divisions, namely North Petherton and Monkton & North Curry, respectively. However, Broomfield and Cheddon Fitzpaine along with Kingston St Mary, North Petherton, Thurloxton, Durston, Creech St Michael and West Monkton are all part of the same predominately rural Local Community Network.

6. Community Identity and Interests

Local Community Networks (LCN)¹ were established by Somerset Council grouping individual parishes into 18 naturally occurring communities, as a key commitment to put community influence and more local decision making at the heart of the Council's new operating model. It's evident therefore that improved community cohesion and decision making, reflecting local priorities, could be achieved if Somerset's Electoral Divisions were based on the new LCN structure, rather than the old District Councils' boundaries, which no longer exist. For example, the table overleaf shows that the Hestercombe LCN, which includes Kingston St Mary Parish, is currently served by Somerset Councillors who cover 3 different LCNs. It can also be seen that the Levels & Moors and Avalon & Poldens LCNs are served by Somerset Councillors who cover 6 different LCNs.

By aligning Electoral Divisions with the Local Community Network structure, there would be a direct link between electors, Parishes, LCNs and Councillors based on Somerset's naturally occurring communities. This would result in improved electoral representation, as LCNs would become a more focused channel for communicating residents concerns and priorities to Somerset's Councillors.

7. Effective and Convenient Local Government

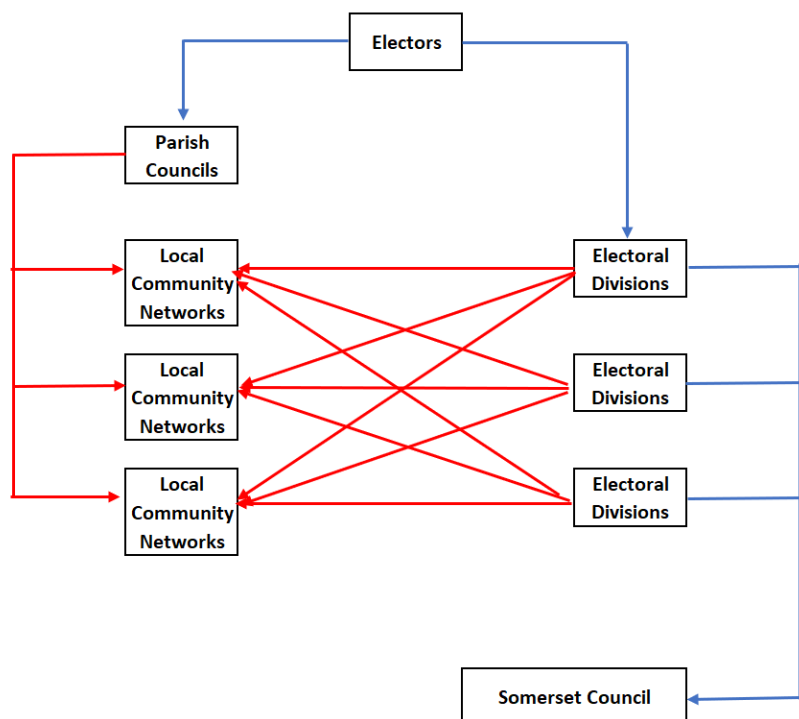
A direct relationship between Parishes, Local Community Networks and Electoral Divisions, as pictured overleaf, would simplify Somerset's current electoral arrangements, resulting in:

- improved representation, based on community identities and interests; and
- more effective and convenient local government.

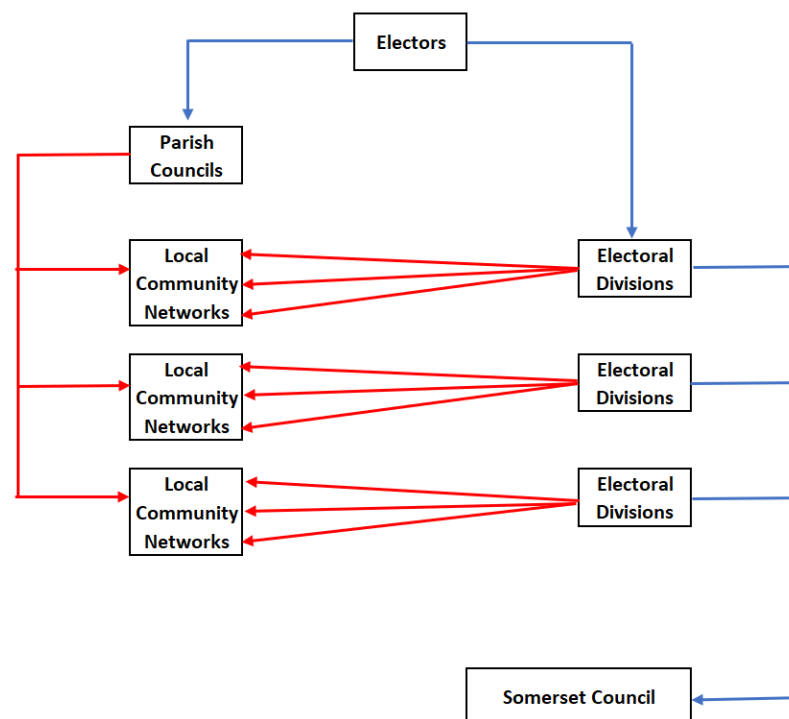
¹ [Somerset Local Community Network Areas](#)

Local Community Network		Current Electoral Divisions							
1	Exemoor	Dulverton & Exmoor	Frome North	Mendip Central & East	Mendip South	Frome West			
2	Vale of Frome	Frome East	Shepton Mallet	Mendip Central & East	Mendip South				
3	Shepton	Mendip Hills	Mendip West	Wells					
4	Wells & Rural	Mendip Hills	Mendip West	King Alfred	Cheddar				
5	Ceddar & Axbridge	Brent	Mendip West	Highbridge & Burnham South	Huntspill				
6	Burnham	Brent	Burnham on Sea North	Lydeard	Rowbarton & Staplegrove	Taunton East	Taunton North	Taunton South	
7	Taunton	Bishop's Hull & Taunton West	Comeytrove & Trull	Bridgwater South	Bridgwater West				
8	Bridgwater	Bridgwater East & Bawdrip	Bridgwater North & Central	Coker	Martock	Yeovil Central	Yeovil East	Yeovil South	Yeovil West
9	Yeovil	Brympton	Castle Cary	Mendip South	Wincanton & Bruton				
10	South East Somerset	Blackmoor Vale	Castle Cary	Ilminster	South Petherton & Islemoor				
11	Crewkerne & Ilminster	Coker	Crewkerne	Wellington					
12	Wellington & Wiveliscombe	Blackdown & Neroche	Upper Tone	Watchet & Stogursey	Minehead				
13	Minehead & Watchet	Dunster	Lydeard	Watchet & Stogursey					
14	Dowsborough	Bridgwater West	Cannington	Taunton North	Rowbarton & Staplegrove				
15	Hestercombe	Monkton & North Curry	North Petherton	King Alfred	Martock	Monkton & North Curry	North Petherton	Somerton	South Petherton & Islemoor
16	Levels & Moors	Bridgwater East & Bawdrip	Curry Rivel & Langport	Huntspill	King Alfred	Mendip South	Mendip West	Somerton	Street
17	Avalon & Poldens	Bridgwater East & Bawdrip	Glastonbury	Chard South					
18	Chard & Blackdowns	Blackdown & Neroche	Chard North						

Current Structure



Proposed Structure



8. Electoral Equality

Although the LGBCE is required by statute to propose Electoral Divisions which ensure that each councillor represents roughly the same number of electors, absolutely perfect electoral equality is not required, as it's also important that the each Division reflects local communities, with clear and identifiable boundaries.

Applying the above criteria, together with the decision to have 96 Somerset Councillors, to the LCN electorate, results in the following number of Electoral Divisions for each LCN.

Local Community Network	Number of cllrs per LCN 2023	Number of cllrs per LCN 2030	Electorate 2023	Variance 2023	Electorate 2030	Variance 2030
Exmoor	2	2	6,576	-29%	6,564	-33%
Vale of Frome	6	6	29,436	5%	30,767	5%
Shepton	5	5	21,984	-6%	23,798	-2%
Wells and Rural	4	4	16,983	-9%	17,613	-10%
Cheddar and Axbridge	3	3	14,583	4%	15,137	4%
Burnham	6	6	29,303	5%	30,741	5%
Taunton	12	12	55,185	-1%	59,308	2%
Bridgwater	6	6	29,200	5%	31,505	8%
Yeovil	11	10	49,551	-3%	50,090	3%
South East Somerset	5	5	23,580	1%	24,573	1%
Crewkerne and Ilminster	5	5	25,210	8%	26,093	7%
Wellington and Wiveliscombe	5	5	21,424	-8%	22,247	-9%
Minehead and Watchet	5	4	21,154	-9%	21,265	9%
Dowsborough	2	3	10,823	16%	12,164	-17%
Hestercombe	3	4	16,167	16%	18,275	-6%
Levels and Moors	6	6	27,862	0%	28,177	-4%
Avalon and Poldens	6	6	27,557	-1%	28,750	-2%
Chard and Blackdowns	4	4	20,125	8%	20,208	4%
Totals	96	96	446,703		467,274	
Average Electorate per Cllr.				4,653		4,867

From the above it can be seen that at the LCN level, 91 (95%) of the proposed 96 Somerset Councillors would represent roughly the same number of electors ($\pm 10\%$ being LGBCE's normal tolerance, to accommodate community identity and effective and convenient Local Government). This compares to 76% of Somerset's Councillors who currently represent roughly the same number of electors ($\pm 10\%$).

The Exmoor LCN covers a very large rural region and is geographical equivalent to the current Dulverton & Exmoor Electoral Division. Consequently, despite having a relatively small electorate, it's proposed that the same number of Councillors be maintained to adequately represent this dispersed rural community.

Similarly, the Dowsborough LCN is a predominately rural community, which includes the northern reaches of the Quantock Hills and a coastal area, home to the Hinkley Point nuclear site. Consequently, to avoid this relatively small electorate being under represented, it's proposed that it would be appropriate for 3 Somerset Councillors to represent this rural electorate, which is projected to increase by 12% in 2030.

The following pages provide maps and tables to provide an idea of how Electoral Divisions could be structured for each of the Local Community Networks, based on the electoral data provided by the LGBCE² for Somerset's Parishes and Polling Districts. A separate report has also been prepared providing larger scale maps and the electoral data making up each Division, together with the spreadsheet used to calculate each Divisions' electorate.

² [Somerset Review](#)

9. Local Community Networks

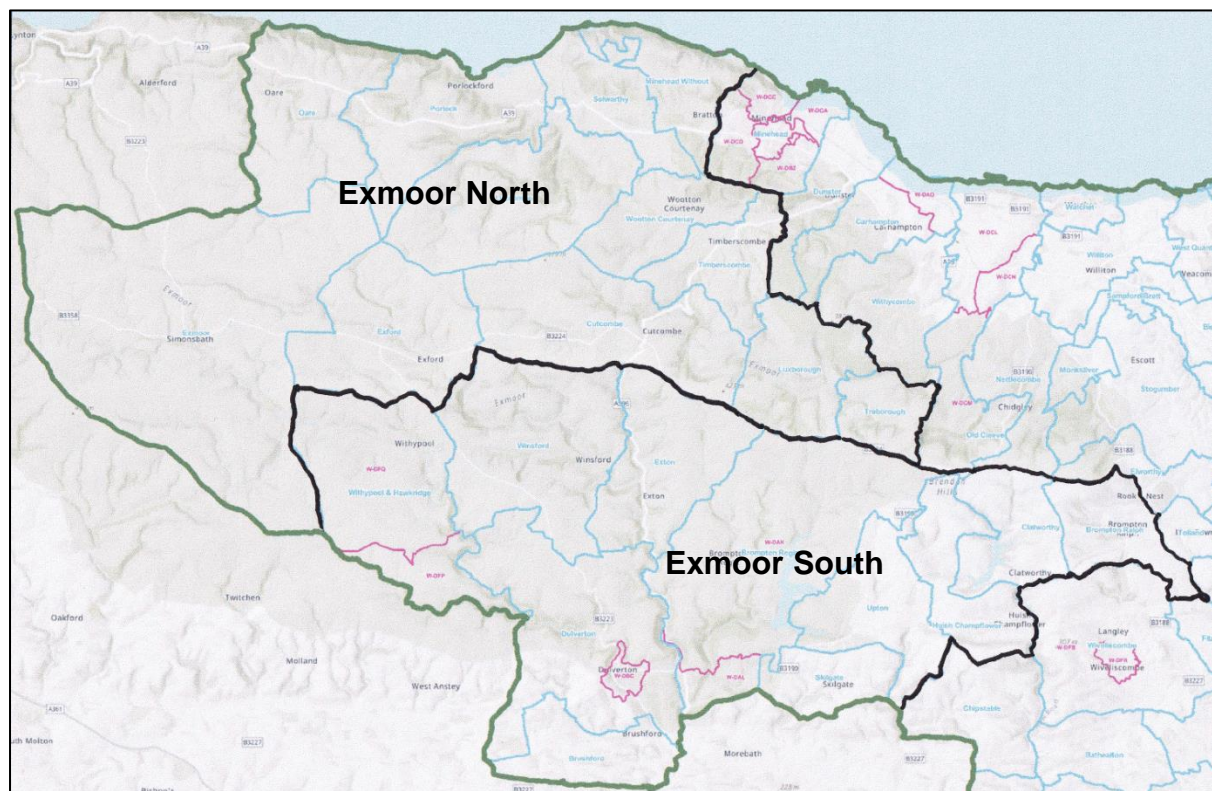
Exmoor Local Community Network

The boundary of the Exmoor Local Community Network corresponds to the current Dulverton & Exmoor Electoral Division, which is represented by 2 Somerset Councillors. Although this geographically extensive region has a relatively small rural population, it's suggested that 2 Councillors are still required to represent this large area.

By using parish boundaries to divide this Local Community Network into North and South Electoral Divisions, electoral equality of $\pm 1\%$ can be achieved for the Exmoor Local Community Network. $\pm 10\%$ is the normal electoral equality tolerance applied by the LGBCE to allow for community identity, etc..

The accompanying detailed data report and spreadsheet provide details of the individual parishes included in each suggested Electoral Division. The names of which are only provided for identification purposes and should ideally be based on more local knowledge.

Exmoor						
Division	Number of clrs 2023	Number of clrs 2030	Electorate 2023	Variance 2023	Electorate 2030	Variance 2030
Exmoor North	1	1	3,281	0%	3,305	1%
Exmoor South	1	1	3,295	0%	3,259	-1%
Totals	2	2	6,576		6,564	
Average Electorate per Cllr.			3288		3282	

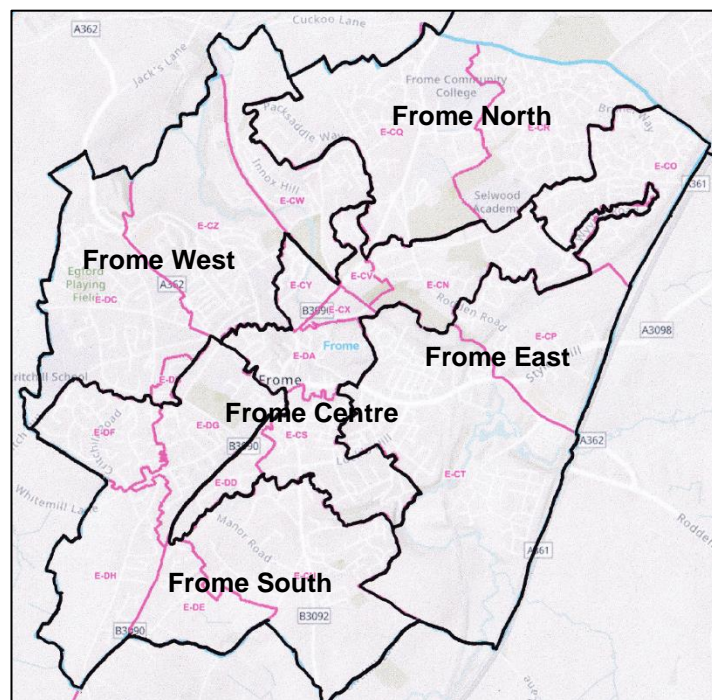
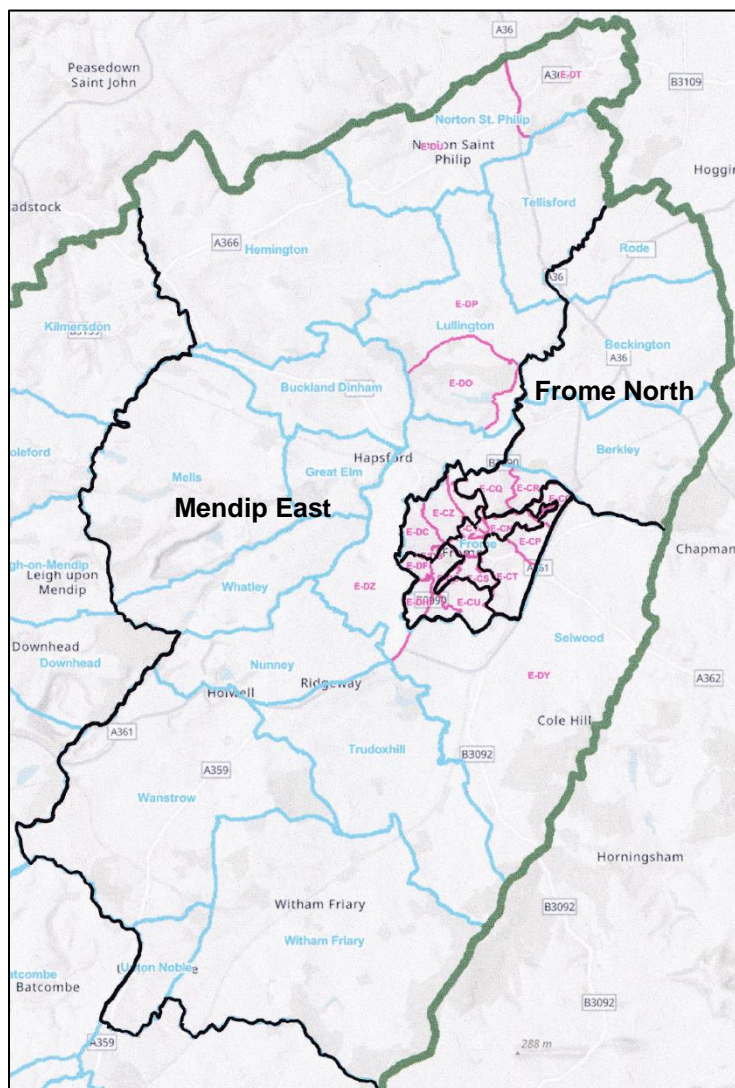


Vale of Frome Local Community Network

By using parish and polling district boundaries to divide this Local Community Network into 6 Electoral Divisions, electoral equality of $\pm 10\%$ can be achieved for the Vale of Frome Local Community Network. $\pm 10\%$ is the normal electoral equality tolerance applied by the LGBCSE to allow for community identity, etc..

The accompanying detailed data report and spreadsheet provide details of the individual areas included in each suggested Electoral Division. The names of which are only provided for identification purposes and should ideally be based on more local knowledge.

Frome						
Division	Number of cllrs 2023	Number of cllrs 2030	Electorate 2023	Variance 2023	Electorate 2030	Variance 2030
Frome Centre	1	1	4,532	-8%	4,861	-5%
Frome East	1	1	4,525	-8%	4,635	-10%
Frome North	1	1	5,600	14%	5,583	9%
Frome West	1	1	4,598	-6%	4,795	-6%
Frome South	1	1	4,585	-7%	5,315	4%
Mendip East	1	1	5,596	14%	5,578	9%
Totals	6	6	29,436		30,767	
Average Electorate per Cllr.			4906		5128	



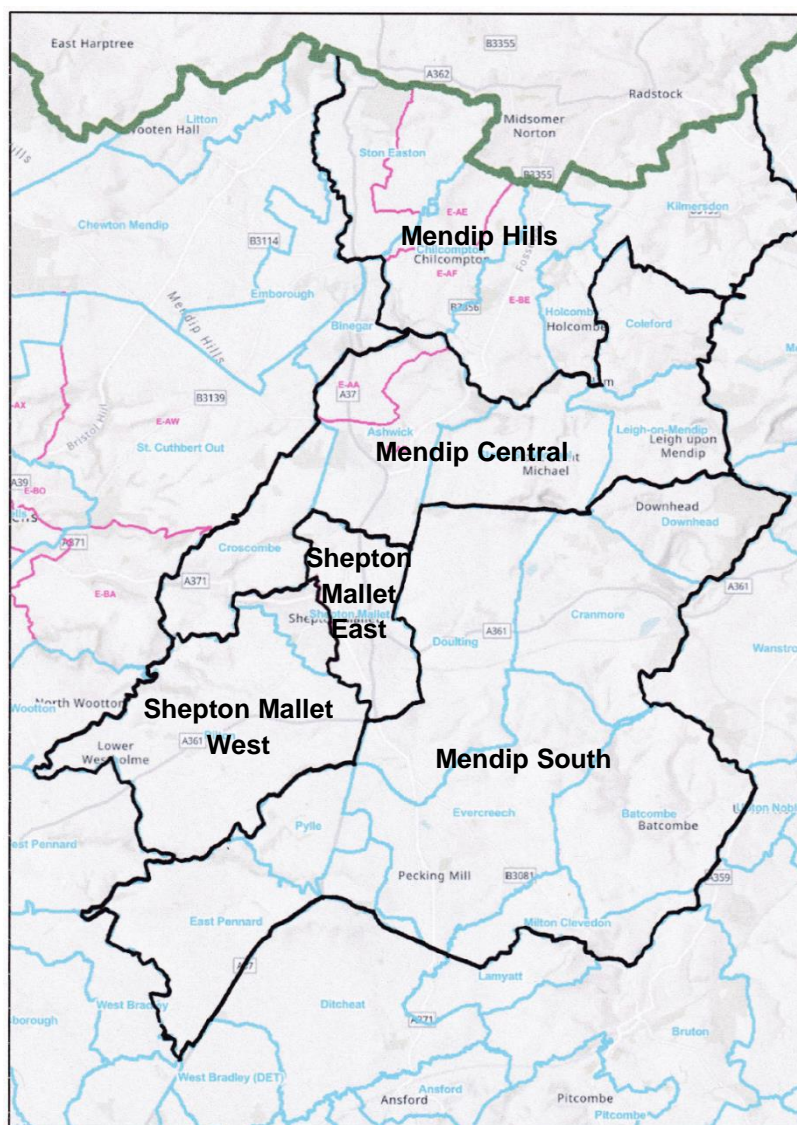
Shepton Local Community Network

By using parish and polling district boundaries to divide this Local Community Network into 5 Electoral Divisions, electoral equality of $\pm 5\%$ can be achieved for the Shepton Local Community Network apart from the Mendip South Electoral Division. $\pm 10\%$ is the normal electoral equality tolerance applied by the LGBCE to allow for community identity, etc..

Mendip South's Electoral Division boundary corresponds to the 8 Parish Council boundaries of Batcombe, Cranmore, Doultong, Downhead, East Pannard, Evercreech, Milton Clevedon and Pylie. It's therefore suggested that the resulting electoral inequality of 12% is subservient to the need for geographical contiguity, community identity and effective and convenient local government.

The accompanying detailed data report and spreadsheet provide details of the individual areas included in each suggested Electoral Division. The names of which are only provided for identification purposes and should ideally be based on more local knowledge.

Shepton						
Division	Number of cllrs 2023	Number of cllrs 2030	Electorate 2023	Variance 2023	Electorate 2030	Variance 2030
Mendip Central	1	1	4,729	8%	4,967	4%
Mendip Hills	1	1	4,195	-5%	4,994	5%
Mendip South	1	1	3,961	-10%	4,194	-12%
Shepton Mallet East	1	1	4,218	-4%	4,703	-1%
Shepton Mallet West	1	1	4,881	11%	4,940	4%
Totals	5	5	21,984		23,798	
Average Electorate per Cllr.			4397		4760	

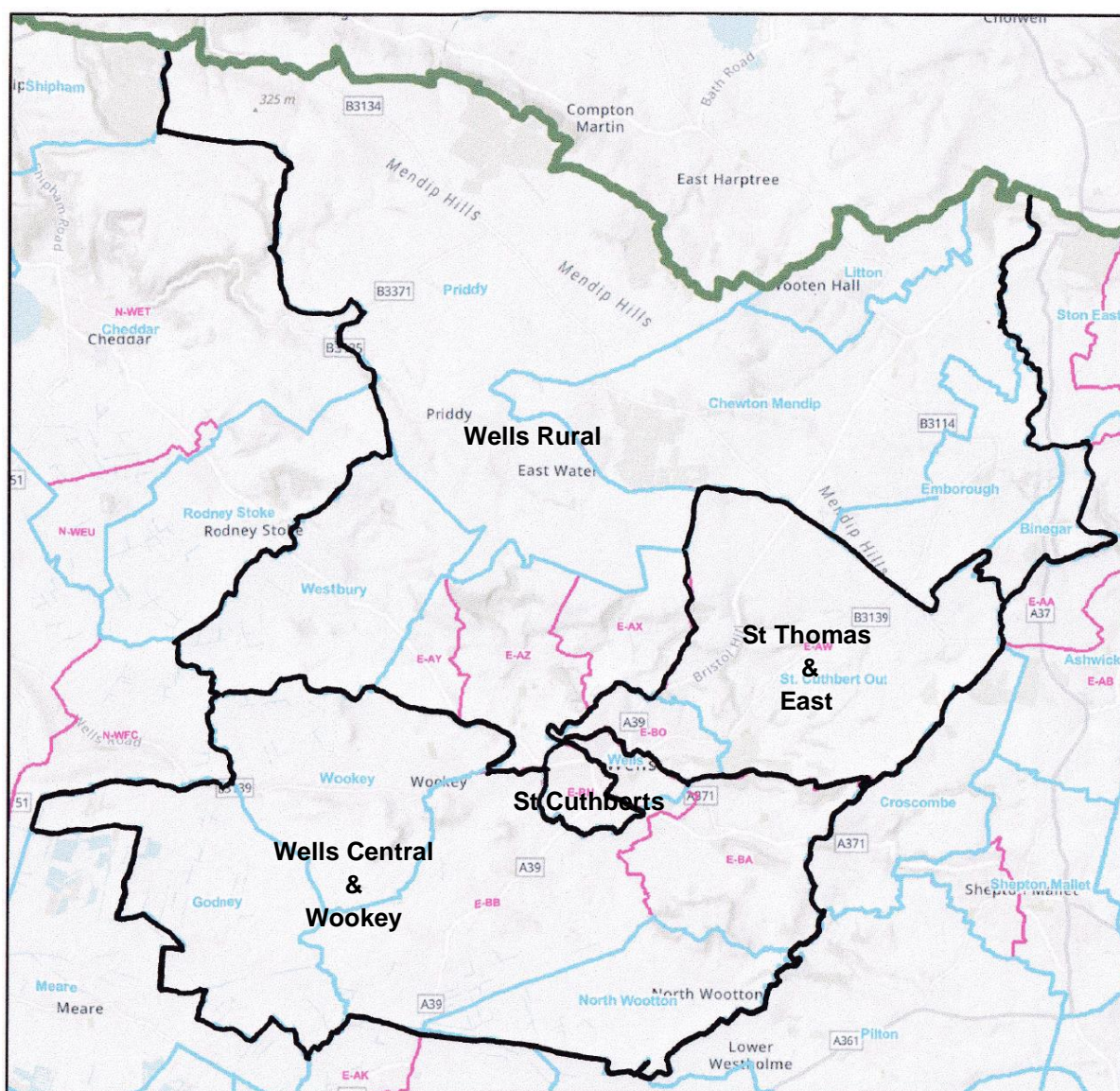


Wells and Rural Local Community Network

By using parish and polling district boundaries to divide this Local Community Network into 4 Electoral Divisions, electoral equality of $\pm 7\%$ can be achieved for the Shepton Local Community Network. $\pm 10\%$ is the normal electoral equality tolerance applied by the LGBCE to allow for community identity, etc..

The accompanying detailed data report and spreadsheet provide details of the individual areas included in each suggested Electoral Division. The names of which are only provided for identification purposes and should ideally be based on more local knowledge.

Wells and Rural						
Division	Number of cllrs 2023	Number of cllrs 2030	Electorate 2023	Variance 2023	Electorate 2030	Variance 2030
St. Cuthbert's	1	1	3,703	-13%	4,136	-6%
St. Thomas' & East	1	1	4,488	6%	4,502	2%
Wells Central & Wookey	1	1	4,544	7%	4,731	7%
Wells Rural	1	1	4,248	0%	4,244	-4%
Totals	4	4	16,983		17,613	
Average Electorate per Cllr.			4246		4403	



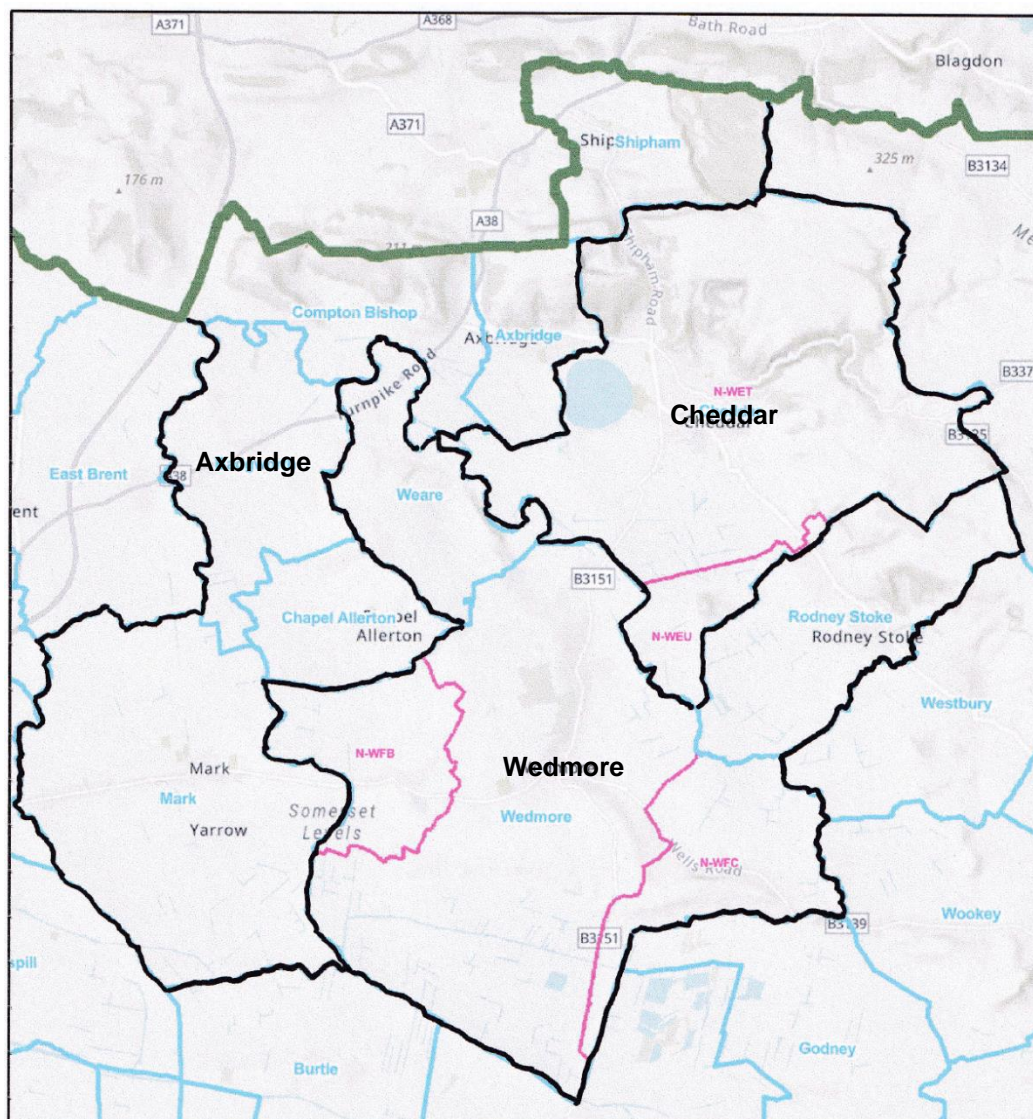
Cheddar and Axbridge Local Community Network

By using parish boundaries to divide this Local Community Network into 3 Electoral Divisions, electoral equality of $\pm 10\%$ can be achieved for the Cheddar and Axbridge Local Community Network apart from the Cheddar Electoral Division. $\pm 10\%$ is the normal electoral equality tolerance applied by the LGBC to allow for community identity, etc..

The Cheddar Electoral Division's boundary corresponds to Cheddar's Parish boundary. It's therefore suggested that the resulting electoral inequality of 15% is subservient to the need for community cohesion and identity and effective and convenient local government.

The accompanying detailed data report and spreadsheet provide details of the individual parishes included in each suggested Electoral Division. The names of which are only provided for identification purposes and should ideally be based on more local knowledge.

Cheddar and Axbridge						
Division	Number of cllrs 2023	Number of cllrs 2030	Electorate 2023	Variance 2023	Electorate 2030	Variance 2030
Axbridge	1	1	4,872	0%	4,798	-5%
Cheddar	1	1	5,169	6%	5,792	15%
Wedmore	1	1	4,542	-7%	4,547	-10%
Totals	3	3	14,583		15,137	
Average Electorate per Cllr.			4861		5046	



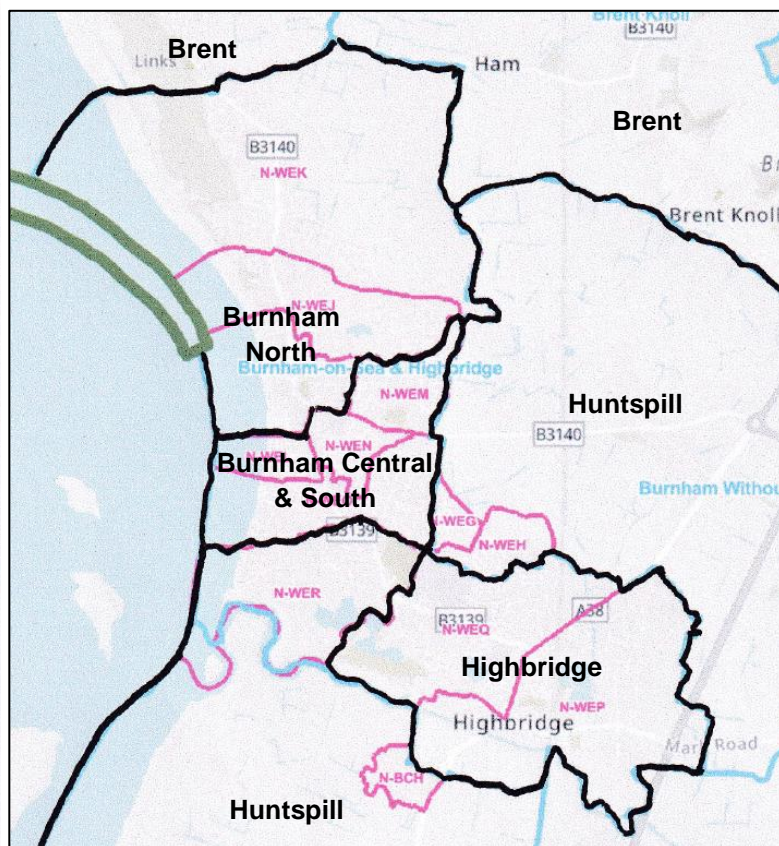
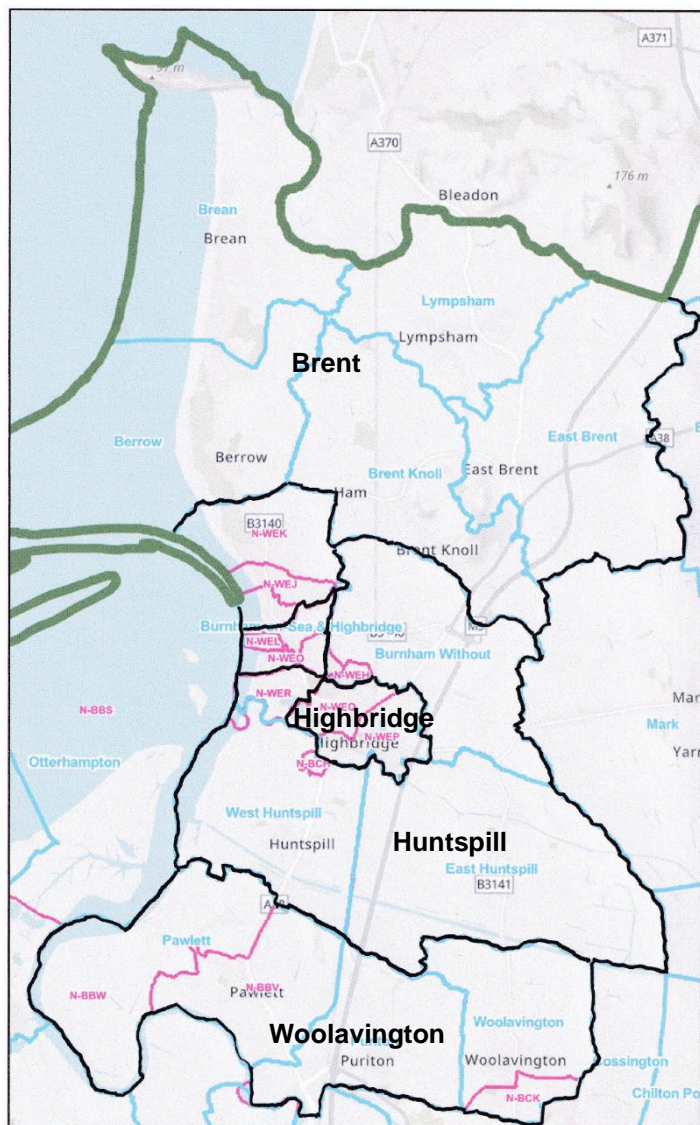
Burnham Local Community Network

By using parish and polling district boundaries to divide this Local Community Network into 6 Electoral Divisions, electoral equality of $\pm 6\%$ can be achieved for the Burnham Local Community Network apart from the Highbridge Electoral Division. $\pm 10\%$ is the normal electoral equality tolerance applied by the LGBCE to allow for community identity, etc..

Highbridge Electoral Division's boundary corresponds to the Highbridge 1 & 2 Parish Ward boundaries. It's therefore suggested that the resulting electoral inequality of 19% is subservient to the need for community cohesion and identity and effective and convenient local government.

The accompanying detailed data report and spreadsheet provide details of the individual areas included in each suggested Electoral Division. The names of which are only provided for identification purposes and should ideally be based on more local knowledge.

Burnham						
Division	Number of cllrs 2023	Number of cllrs 2030	Electorate 2023	Variance 2023	Electorate 2030	Variance 2030
Brent	1	1	4,851	-1%	4,848	-5%
Burnham Central & South	1	1	5,178	6%	5,040	-2%
Burnham North	1	1	5,174	6%	5,068	-1%
Highbridge	1	1	4,959	2%	6,113	19%
Huntspill	1	1	4,591	-6%	4,844	-5%
Woolavington	1	1	4,550	-7%	4,828	-6%
Totals	6	6	29,303		30,741	
Average Electorate per Cllr.			4884		5123	



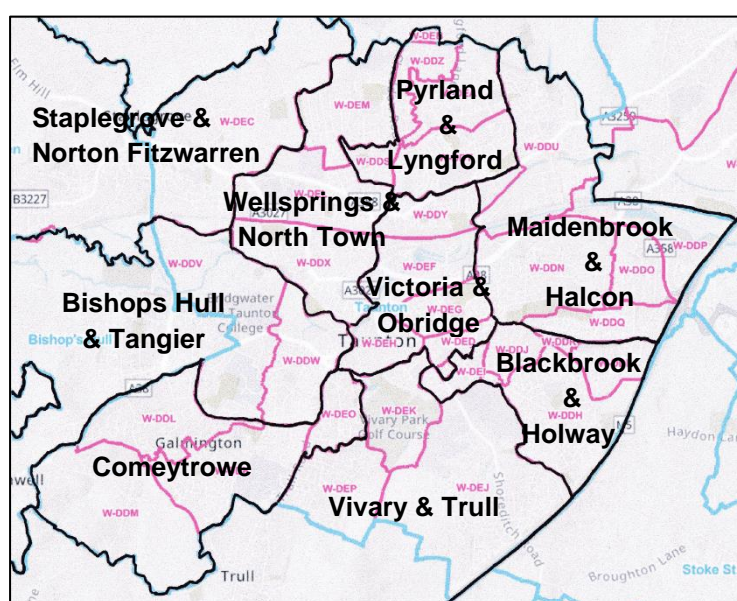
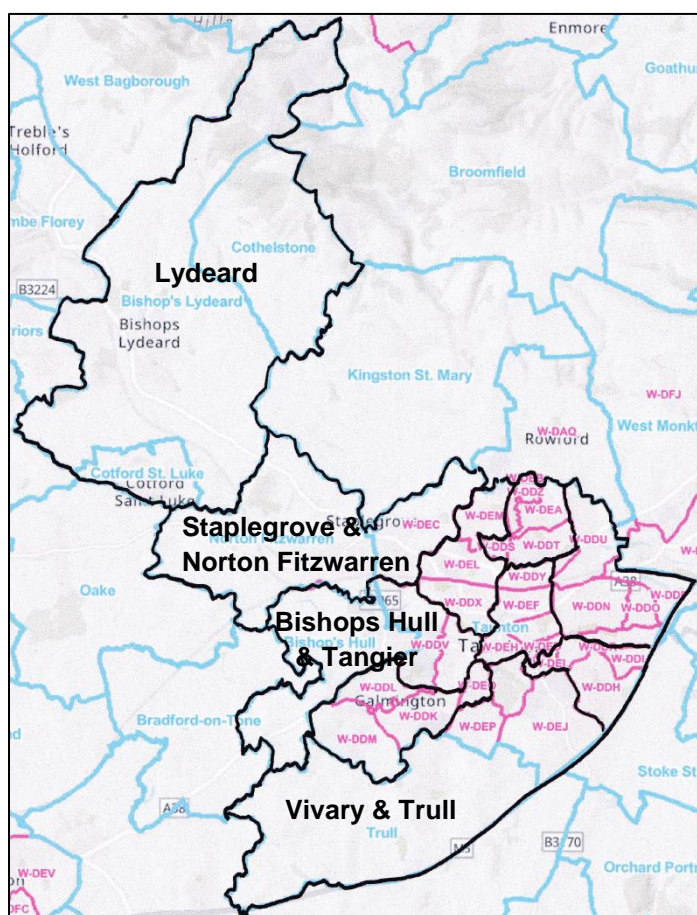
Taunton Local Community Network

By using parish and polling district boundaries to divide the Taunton Local Community Network into 10 Electoral Divisions, electoral equality of $\pm 10\%$ can be achieved for 8 of the Divisions. $\pm 10\%$ is the normal electoral equality tolerance applied by the LGBCE to allow for community identity, etc..

As a result of electoral growth and the requirement for geographical contiguity, revised polling district (parish ward) boundaries are required to achieve electoral equality for the 2 remaining Divisions. For example, including a new rural parish ward for the Norton Fitzwarren Parish of 650 electors in the Lydeard Electoral Division, would reduce this Divisions inequality to 9%, whilst the Staplegrove & Norton Fitzwarren inequality would change to -10%. Similarly moving circa 250 electors from Wellsprings & North Town to Pyrland & Lyngford would reduce the Wellsprings & North Town Divisions electoral equality to 10%.

The accompanying detailed data report and spreadsheet provide details of the individual areas included in each suggested Electoral Division. The names of which are only provided for identification purposes and should ideally be based on more local knowledge.

Taunton						
Division	Number of cllrs 2023	Number of cllrs 2030	Electorate 2023	Variance 2023	Electorate 2030	Variance 2030
Bishops Hull & Tangier	1	1	5,098	-8%	5,382	-9%
Blackbrook & Holway	1	1	5,477	-1%	5,465	-8%
Comeytrove	1	1	5,504	0%	6,525	10%
Lydeard	1	1	4,398	-20%	4,732	-20%
Maidenbrook & Halcon	1	1	6,244	13%	6,335	7%
Pyrland & Lyngford	1	1	5,286	-4%	5,528	-7%
Staplegrove & Norton Fitzwarren	1	1	4,495	-19%	6,006	1%
Victoria & Obridge	1	1	5,673	3%	6,285	6%
Vivary & Trull	1	1	6,164	12%	6,279	6%
Wellsprings & North Town	1	1	6,846	24%	6,771	14%
Totals	10	10	55,185		59,308	
Average Electorate per Cllr.			5519		5931	

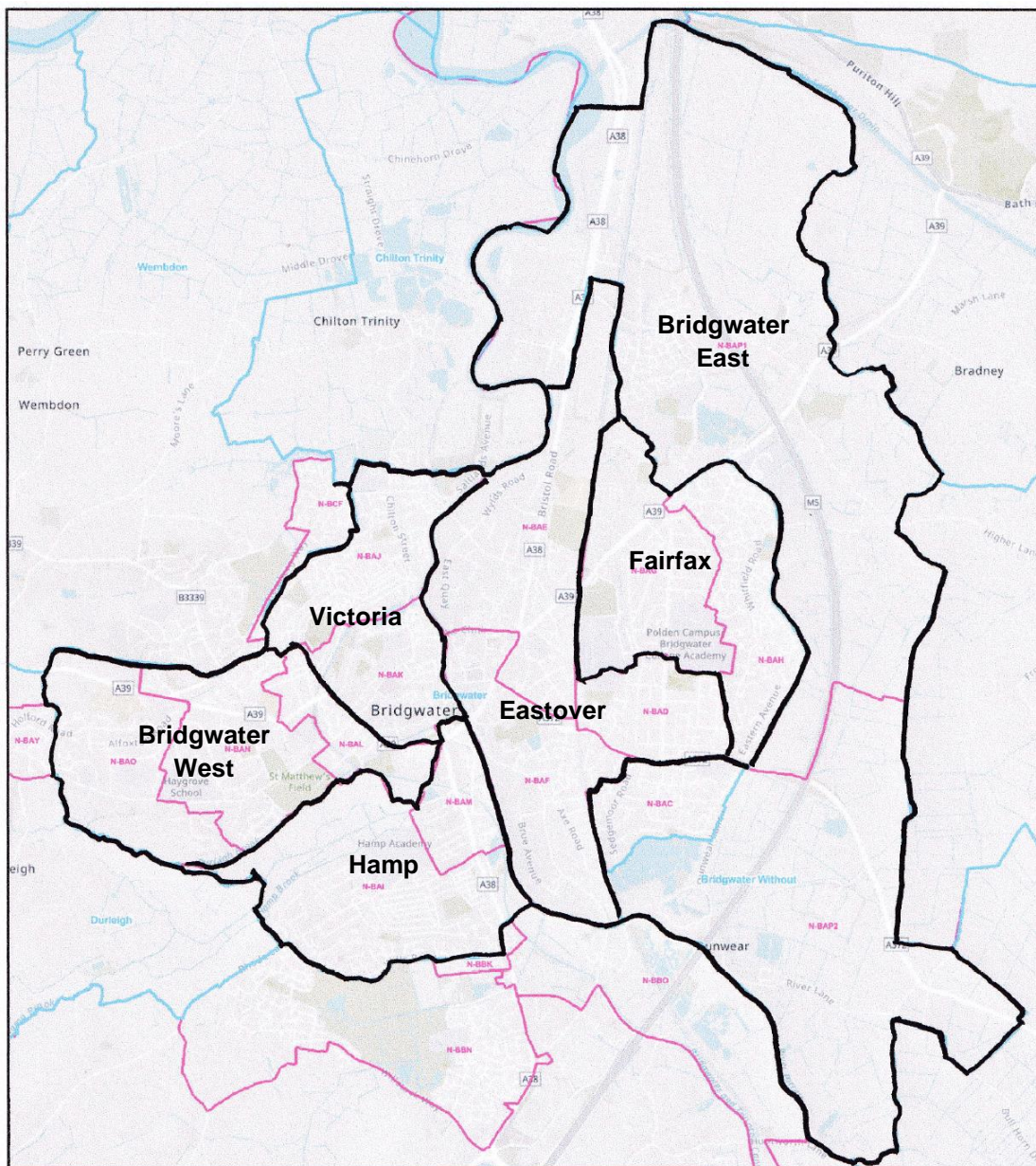


Bridgwater Local Community Network

By using parish and polling district boundaries to divide this Local Community Network into 6 Electoral Divisions, electoral equality of $\pm 8\%$ can be achieved for the Bridgwater Local Community Network. $\pm 10\%$ is the normal electoral equality tolerance applied by the LGBCE to allow for community identity, etc..

The accompanying detailed data report and spreadsheet provide details of the individual areas included in each suggested Electoral Division. The names of which are only provided for identification purposes and should ideally be based on more local knowledge.

Bridgwater						
Division	Number of cllrs 2023	Number of cllrs 2030	Electorate 2023	Variance 2023	Electorate 2030	Variance 2030
Bridgwater East	1	1	3,718	-24%	5,502	5%
Bridgwater West	1	1	4,877	0%	5,537	5%
Eastover	1	1	5,662	16%	5,512	5%
Fairfax	1	1	5,276	8%	5,187	-1%
Hamp	1	1	4,906	1%	4,854	-8%
Victoria	1	1	4,761	-2%	4,913	-6%
Totals	6	6	29,200		31,505	
Average Electorate per Cllr.			4867		5251	

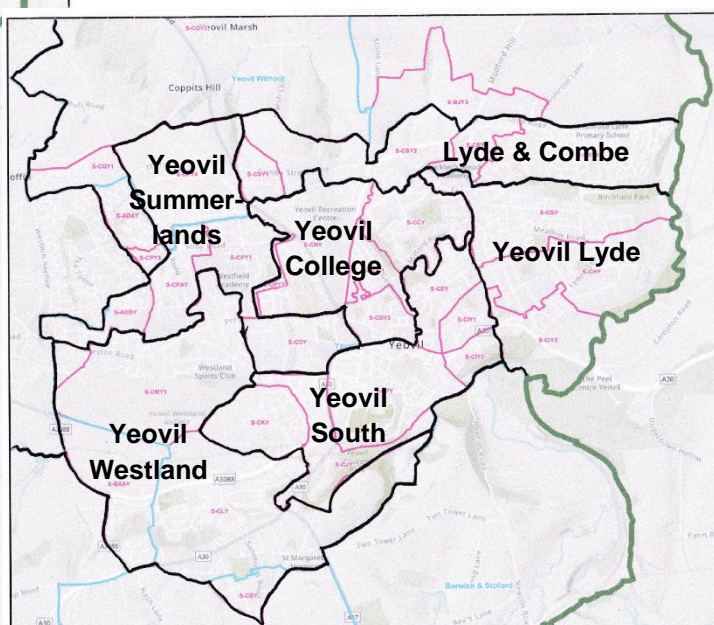
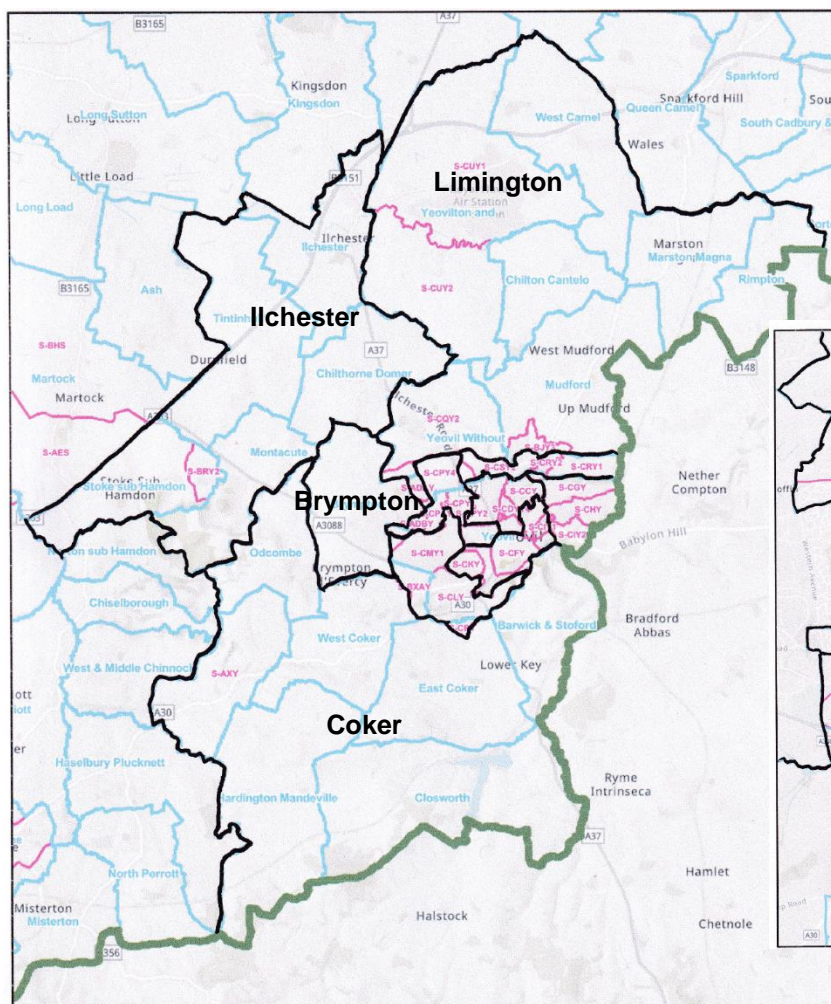


Yeovil Local Community Network

By using parish and polling district boundaries to divide this Local Community Network into 10 Electoral Divisions, electoral equality of $\pm 10\%$ can be achieved for the Yeovil Local Community Network. $\pm 10\%$ is the normal electoral equality tolerance applied by the LGBCE to allow for community identity, etc..

The accompanying detailed data report and spreadsheet provide details of the individual areas included in each suggested Electoral Division. The names of which are only provided for identification purposes and should ideally be based on more local knowledge.

Yeovil						
Division	Number of cllrs 2023	Number of cllrs 2030	Electorate 2023	Variance 2023	Electorate 2030	Variance 2030
Brympton	1	1	5,153	4%	5,389	8%
Coker	1	1	4,916	-1%	4,885	-2%
Ilchester	1	1	5,081	3%	5,190	4%
Limington	1	1	4,106	-17%	4,516	-10%
Lyde & Combe	1	1	4,854	-2%	4,879	-3%
Yeovil College	1	1	4,608	-7%	4,540	-9%
Yeovil Lyde	1	1	4,607	-7%	4,576	-9%
Yeovil South	1	1	5,644	14%	5,532	10%
Yeovil Summerlands	1	1	5,277	6%	5,262	5%
Yeovil Westland	1	1	5,305	7%	5,320	6%
Totals	10	10	49,551		50,090	
Average Electorate per Cllr.			4955		5009	

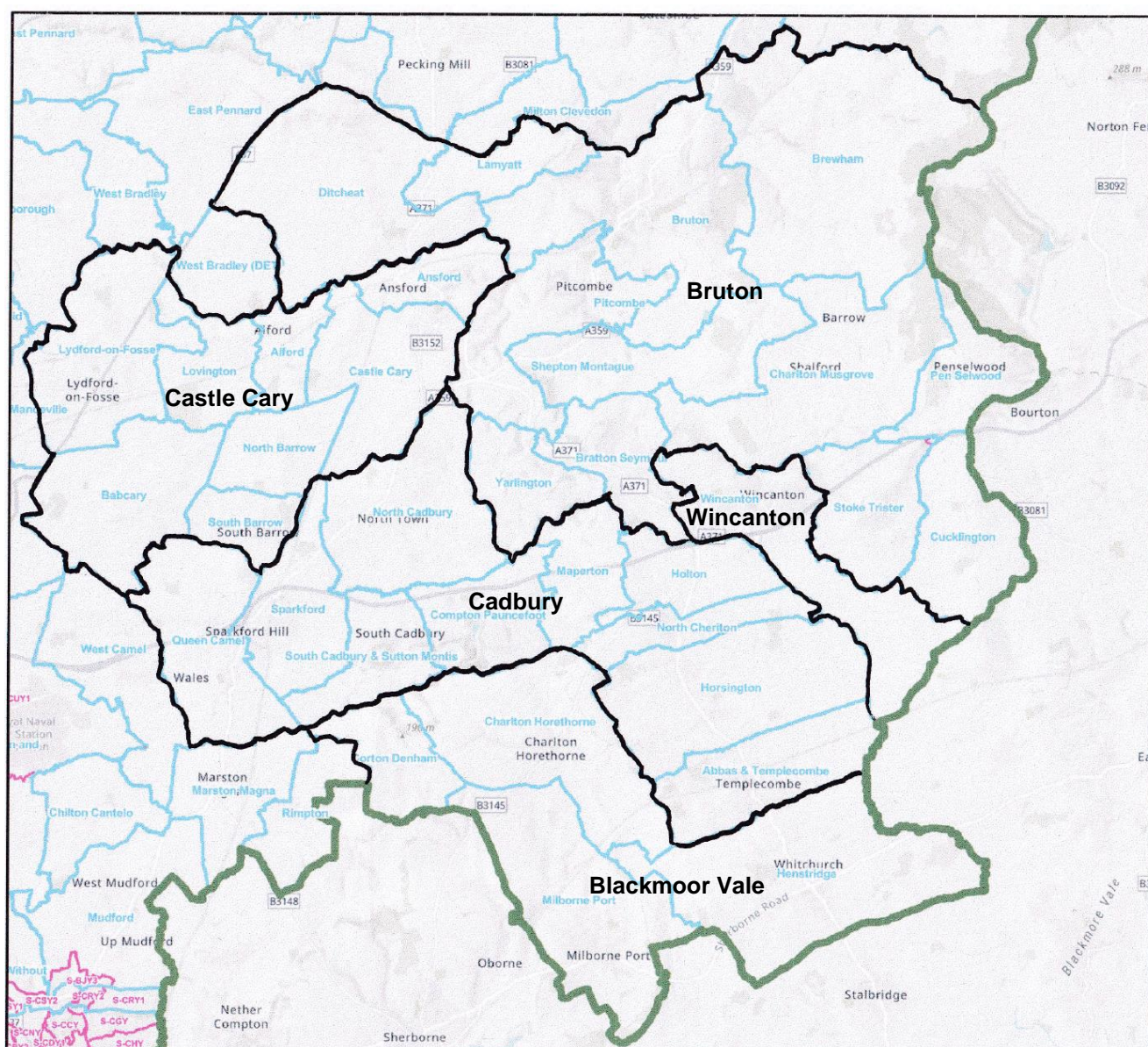


South East Somerset Local Community Network

By using parish council boundaries to divide this Local Community Network into 5 Electoral Divisions, electoral equality of $\pm 10\%$ can be achieved for the South East Somerset Local Community Network. $\pm 10\%$ is the normal electoral equality tolerance applied by the LGBCE to allow for community identity, etc..

The accompanying detailed data report and spreadsheet provide details of the individual parishes included in each suggested Electoral Division. The names of which are only provided for identification purposes and should ideally be based on more local knowledge.

South East Somerset						
Division	Number of cllrs 2023	Number of cllrs 2030	Electorate 2023	Variance 2023	Electorate 2030	Variance 2030
Blackmoor Vale	1	1	4,706	0%	4,965	1%
Bruton	1	1	4,845	3%	4,970	1%
Castle Cary	1	1	4,237	-10%	4,402	-10%
Cadbury	1	1	4,908	4%	4,934	0%
Wincanton	1	1	4,884	4%	5,302	8%
Totals	5	5	23,580		24,573	
Average Electorate per Cllr.			4716		4915	

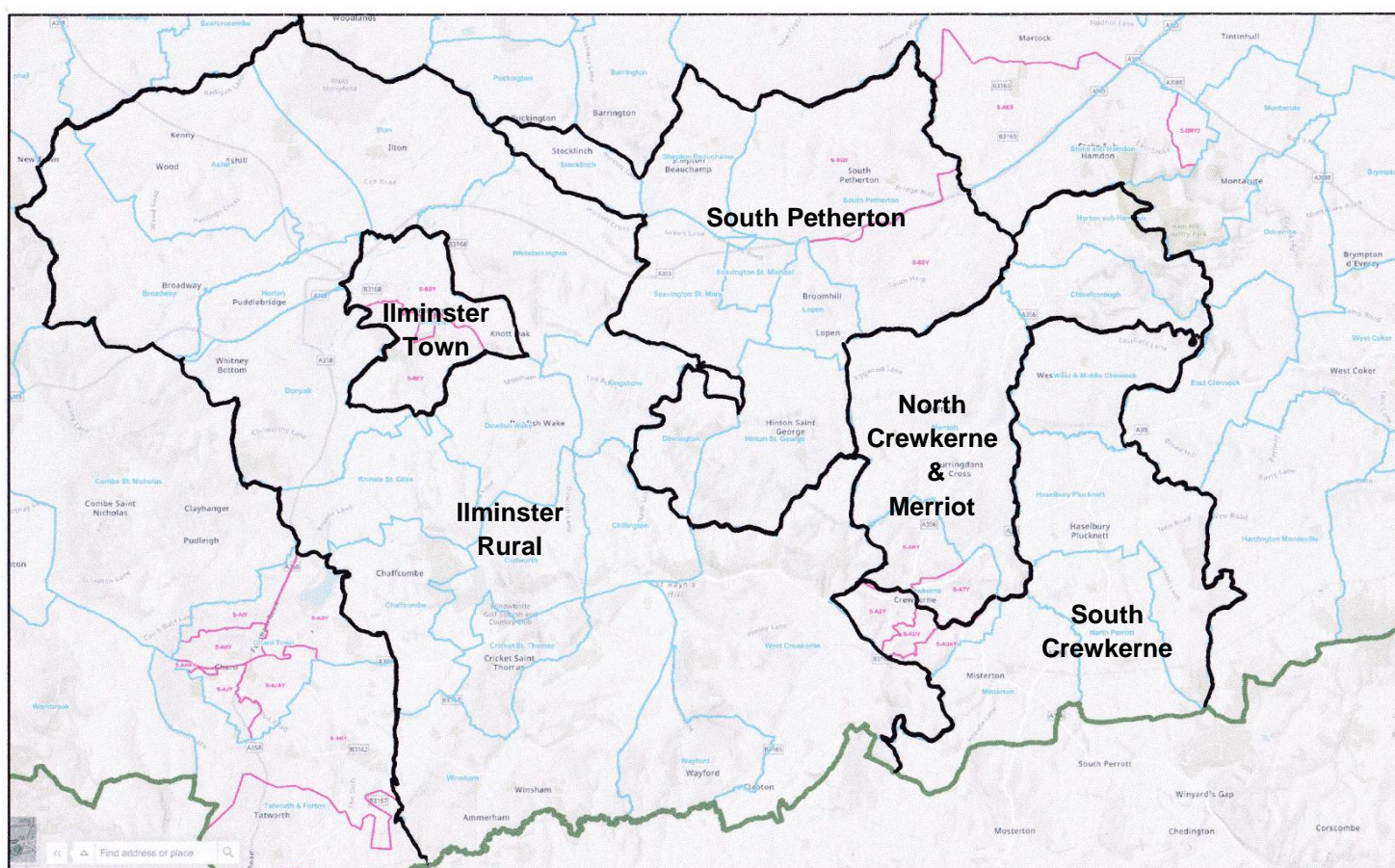


Crewkerne and Ilminster Local Community Network

By using parish and polling district boundaries to divide this Local Community Network into 5 Electoral Divisions, electoral equality of $\pm 10\%$ can be achieved for the Crewkerne and Ilminster Local Community Network. $\pm 10\%$ is the normal electoral equality tolerance applied by the LGBCE to allow for community identity, etc..

The accompanying detailed data report and spreadsheet provide details of the individual areas included in each suggested Electoral Division. The names of which are only provided for identification purposes and should ideally be based on more local knowledge.

Crewkerne and Ilminster						
Division	Number of cllrs 2023	Number of cllrs 2030	Electorate 2023	Variance 2023	Electorate 2030	Variance 2030
Ilminster Town	1	1	4,676	-7%	4,703	-10%
North Crewkerne & Merriott	1	1	4,743	-6%	5,525	6%
Ilminster Rural	1	1	5,150	2%	5,229	0%
South Crekerne	1	1	5,690	13%	5,694	9%
South Petherton	1	1	4,951	-2%	4,941	-5%
Totals	5	5	25,210		26,093	
Average Electorate per Cllr.			5042		5219	

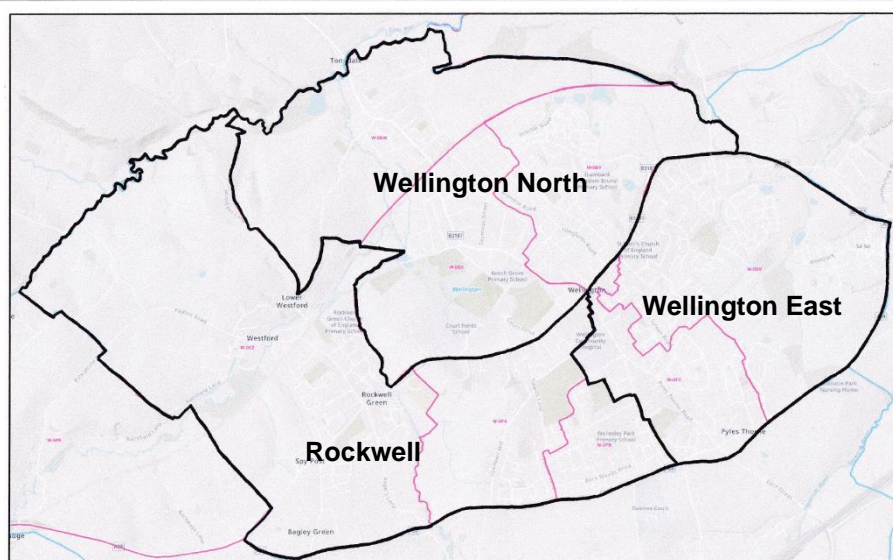
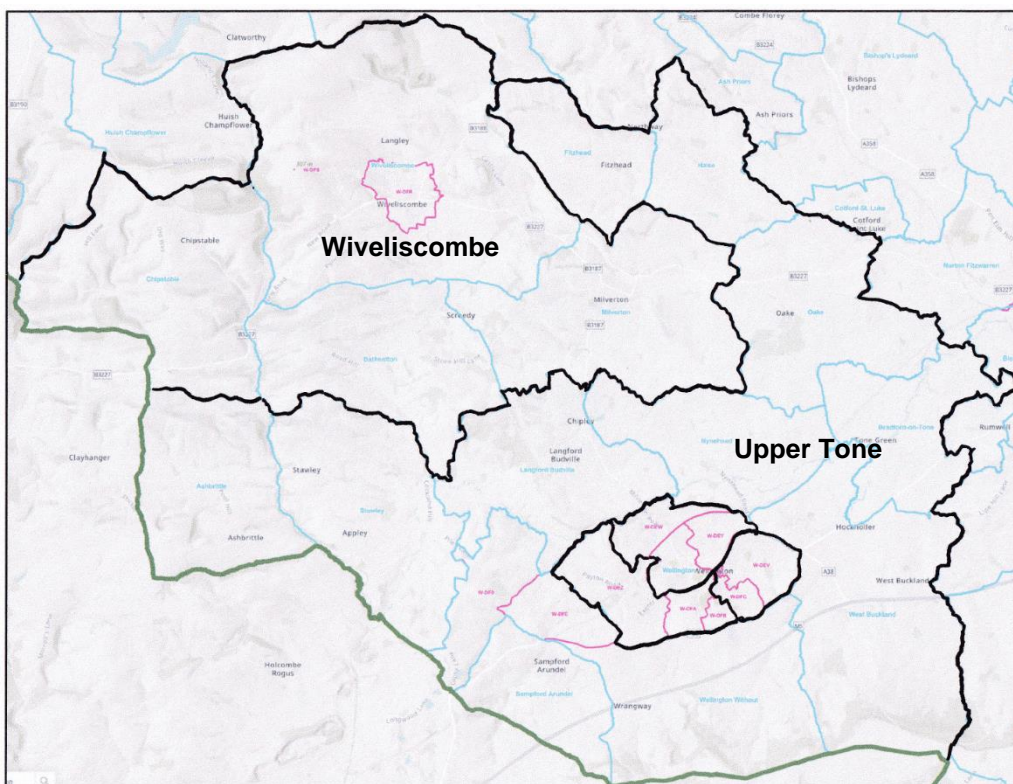


Wellington and Wiveliscombe Local Community Network

By using parish and polling district boundaries to divide this Local Community Network into 5 Electoral Divisions, electoral equality of $\pm 10\%$ can be achieved for the Wellington and Wiveliscombe Local Community Network. $\pm 10\%$ is the normal electoral equality tolerance applied by the LGBCE to allow for community identity, etc..

The accompanying detailed data report and spreadsheet provide details of the individual areas included in each suggested Electoral Division. The names of which are only provided for identification purposes and should ideally be based on more local knowledge.

Wellington and Wiveliscombe						
Division	Number of cllrs 2023	Number of cllrs 2030	Electorate 2023	Variance 2023	Electorate 2030	Variance 2030
Rockwell	1	1	4,580	7%	4,755	7%
Upper Tone	1	1	4,512	5%	4,535	2%
Wellington East	1	1	3,849	-10%	4,023	-10%
Wellington North	1	1	4,375	2%	4,624	4%
Wiveliscombe	1	1	4,108	-4%	4,310	-3%
Totals	5	5	21,424		22,247	
Average Electorate per Cllr.			4285		4449	

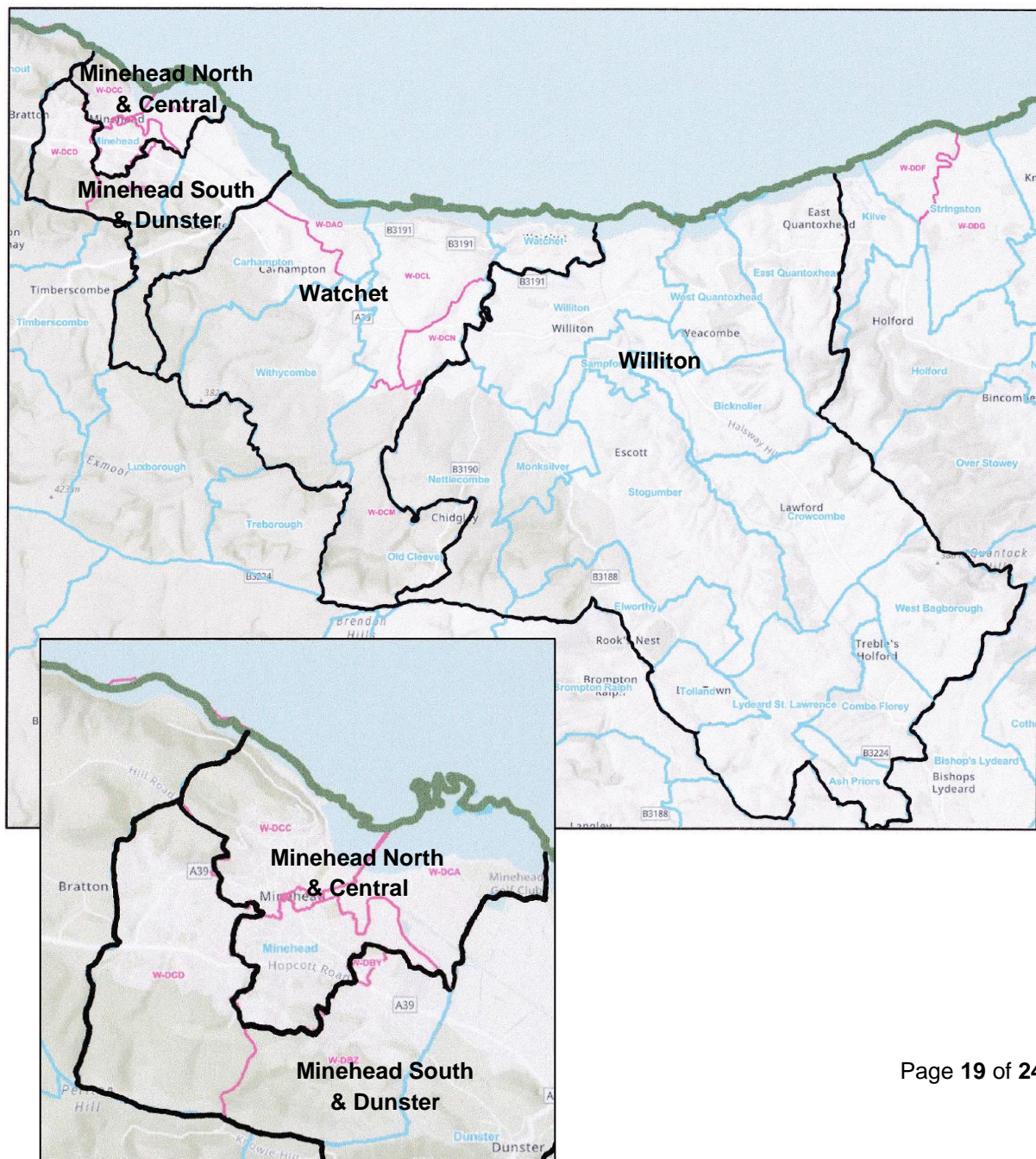


Minehead and Watchet Local Community Network

By using parish and polling district boundaries to divide this Local Community Network into 4 Electoral Divisions, electoral equality of $\pm 8\%$ can be achieved for the Minehead and Watchet Local Community Network. $\pm 10\%$ is the normal electoral equality tolerance applied by the LGBCE to allow for community identity, etc..

The accompanying detailed data report and spreadsheet provide details of the individual areas included in each suggested Electoral Division. The names of which are only provided for identification purposes and should ideally be based on more local knowledge.

Minehead and Watchet						
Division	Number of cllrs 2023	Number of cllrs 2030	Electorate 2023	Variance 2023	Electorate 2030	Variance 2030
Minehead North & Central	1	1	5,115	-3%	5,224	-2%
Minehead South & Dunster	1	1	4,839	-8%	4,880	-8%
Watchet	1	1	5,535	5%	5,537	4%
Williton	1	1	5,665	7%	5,624	6%
Totals	4	4	21,154		21,265	
Average Electorate per Cllr.			5289		5316	

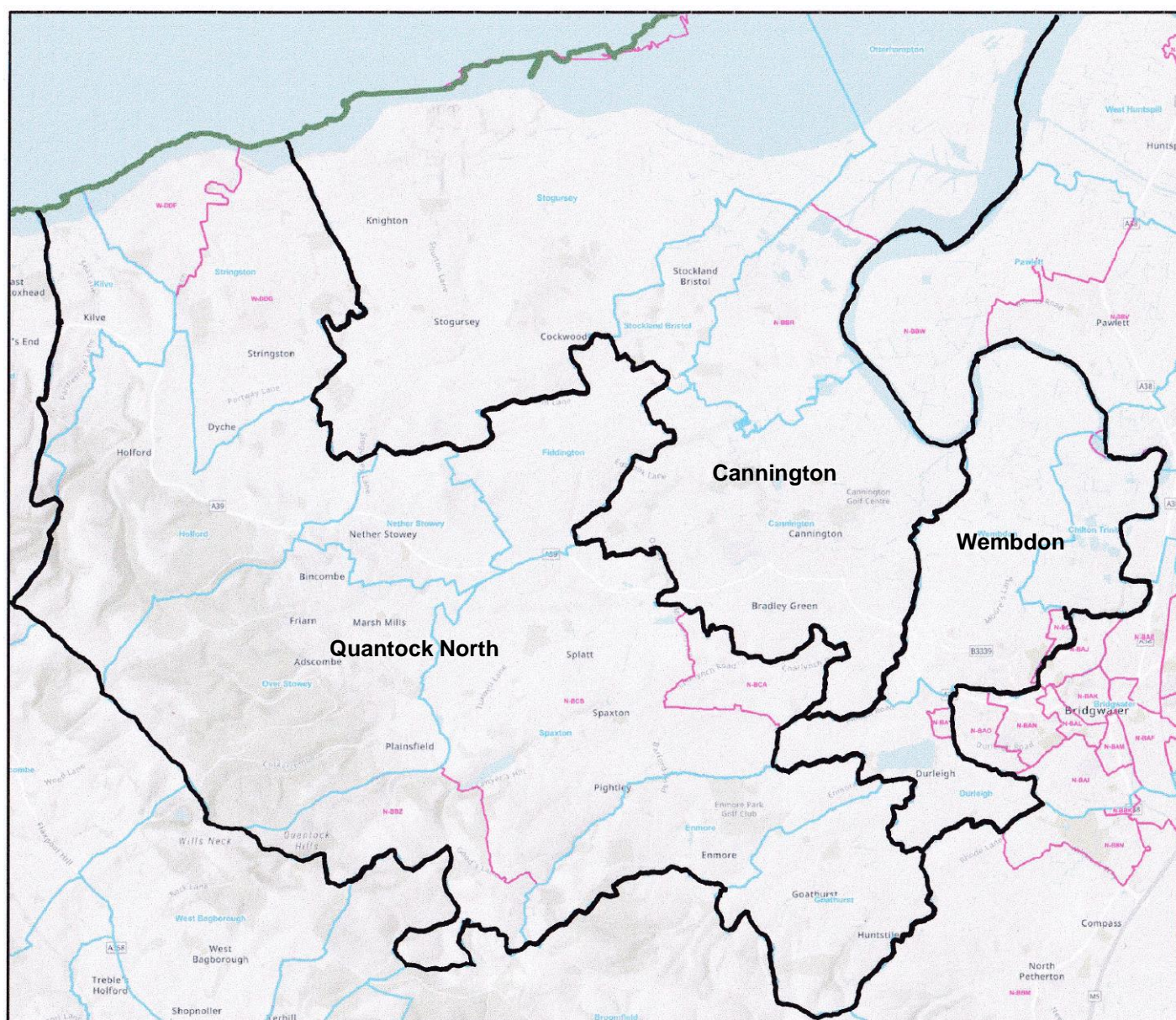


Dowsborough Local Community Network

By using parish council boundaries to divide this Local Community Network into 3 Electoral Divisions, electoral equality of $\pm 8\%$ can be achieved for the Dowsborough Local Community Network. $\pm 10\%$ is the normal electoral equality tolerance applied by the LG BCE to allow for community identity, etc..

The accompanying detailed data report and spreadsheet provide details of the individual parishes included in each suggested Electoral Division. The names of which are only provided for identification purposes and should ideally be based on more local knowledge.

Dowsborough						
Division	Number of cllrs 2023	Number of cllrs 2030	Electorate 2023	Variance 2023	Electorate 2030	Variance 2030
Wembdon	1	1	3,546	-2%	4,381	8%
Cannington	1	1	3,660	1%	3,986	-2%
Quantock North	1	1	3,617	0%	3,797	-6%
Totals	3	3	10,823		12,164	
Average Electorate per Cllr.			3608		4055	

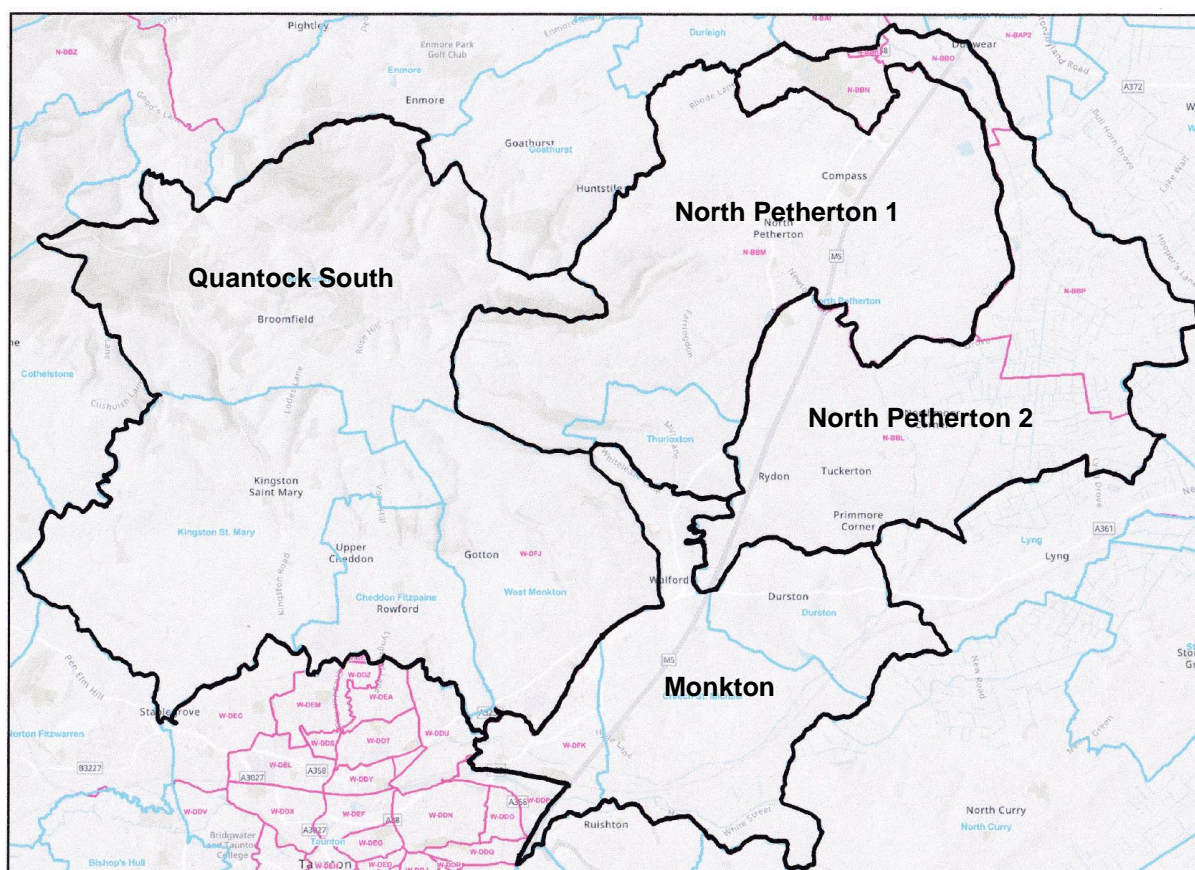


Hestercombe Local Community Network

By using parish and polling district boundaries to divide this Local Community Network into 4 Electoral Divisions, electoral equality of $\pm 10\%$ can be achieved for the Hestercombe Local Community Network. $\pm 10\%$ is the normal electoral equality tolerance applied by the LGBCE to allow for community identity, etc..

The accompanying detailed data report and spreadsheet provide details of the individual areas included in each suggested Electoral Division. The names of which are only provided for identification purposes and should ideally be based on more local knowledge.

Hestercombe						
Division	Number of cllrs 2023	Number of cllrs 2030	Electorate 2023	Variance 2023	Electorate 2030	Variance 2030
North Petherton 1	1	1	3,391	-16%	4,551	0%
North Petherton 2	1	1	4,606	14%	5,035	10%
Monkton	1	1	4,201	4%	4,466	-2%
Quantock South	1	1	3,969	-2%	4,223	-8%
Totals	4	4	16,167		18,275	
Average Electorate per Cllr.			4042		4569	



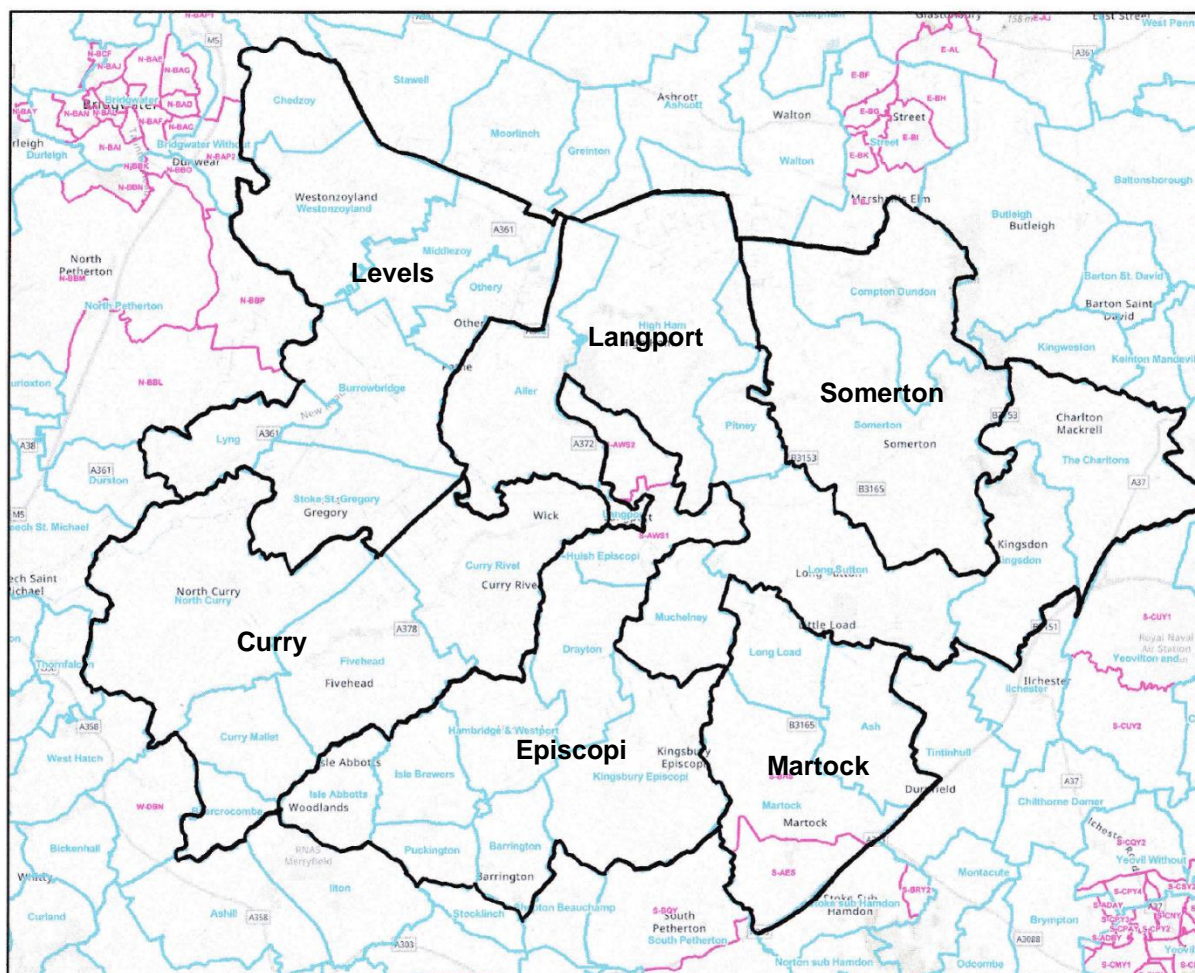
Levels and Moors Local Community Network

By using parish council boundaries to divide this Local Community Network into 6 Electoral Divisions, electoral equality of $\pm 8\%$ can be achieved for the Levels and Moors Local Community Network, apart from the Somerton Electoral Division. $\pm 10\%$ is the normal electoral equality tolerance applied by the LGBCE to allow for community identity, etc..

Somerton's Electoral Division boundary corresponds to the Somerton and Compton Dundon Parish Council boundaries. It's therefore suggested that the resulting electoral inequality of 13% is subservient to the need for geographical contiguity, community cohesion, identity and effective and convenient local government.

The accompanying detailed data report and spreadsheet provide details of the individual parishes included in each suggested Electoral Division. The names of which are only provided for identification purposes and should ideally be based on more local knowledge.

Levels and Moors						
Division	Number of cllrs 2023	Number of cllrs 2030	Electorate 2023	Variance 2023	Electorate 2030	Variance 2030
Episcopi	1	1	4,789	3%	4,817	3%
Langport	1	1	4,343	-6%	4,336	-8%
Levels	1	1	4,519	-3%	4,456	-5%
Martock	1	1	4,703	1%	4,944	5%
Curry	1	1	4,313	-7%	4,309	-8%
Somerton	1	1	5,195	12%	5,315	13%
Totals	6	6	27,862		28,177	
Average Electorate per Cllr.			4644		4696	

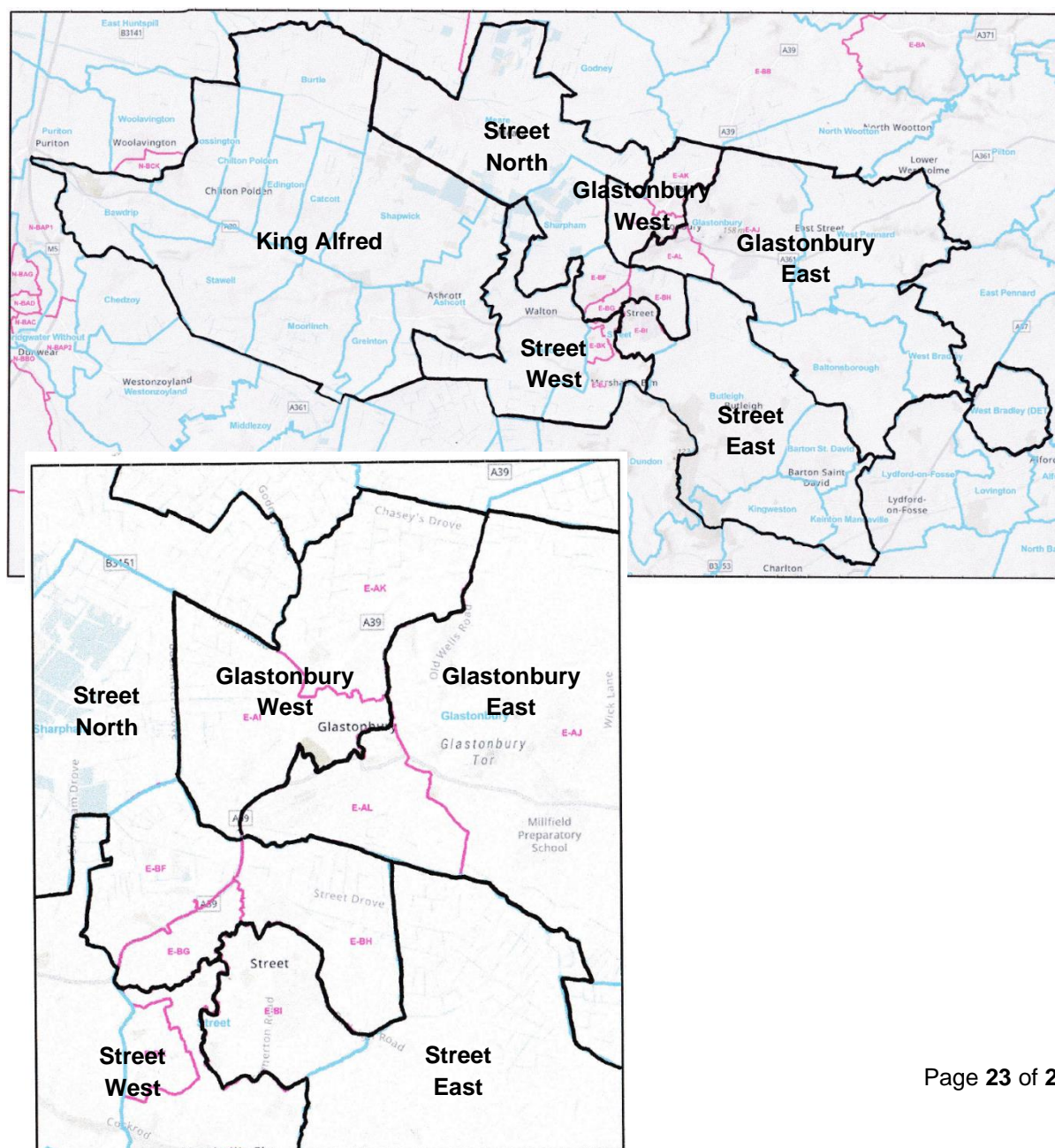


Avalon and Poldens Local Community Network

By using parish and polling district boundaries to divide this Local Community Network into 6 Electoral Divisions, electoral equality of $\pm 8\%$ can be achieved for the Avalon and Poldens Local Community Network. $\pm 10\%$ is the normal electoral equality tolerance applied by the LGBCE to allow for community identity, etc..

The accompanying detailed data report and spreadsheet provide details of the individual areas included in each suggested Electoral Division. The names of which are only provided for identification purposes and should ideally be based on more local knowledge.

Avalon and Poldens						
Division	Number of cllrs 2023	Number of cllrs 2030	Electorate 2023	Variance 2023	Electorate 2030	Variance 2030
Glastonbury East	1	1	5,019	9%	5,101	6%
Glastonbury West	1	1	4,079	-11%	4,397	-8%
King Alfred	1	1	4,774	4%	4,696	-2%
Street East	1	1	4,337	-6%	4,923	3%
Street North	1	1	4,709	3%	4,764	-1%
Street West	1	1	4,639	1%	4,869	2%
Totals	6	6	27,557		28,750	
Average Electorate per Cllr.			4593		4792	



Chard and Blackdowns Local Community Network

By using parish and polling district boundaries to divide this Local Community Network into 4 Electoral Divisions, electoral equality of $\pm 8\%$ can be achieved for the Chard and Blackdowns Local Community Network apart from the Chard East Electoral Division. $\pm 10\%$ is the normal electoral equality tolerance applied by the LGBCE to allow for community identity, etc..

Chard East's Electoral Division boundary corresponds to the Combe St. Nicholas Parish boundary and the Parish Ward boundaries of Chard Avishayes and Chard Crimchard. It's therefore suggested that the resulting electoral inequality of 12% is subservient to the need for community cohesion and identity and effective and convenient local government.

The accompanying detailed data report and spreadsheet provide details of the individual areas included in each suggested Electoral Division. The names of which are only provided for identification purposes and should ideally be based on more local knowledge.

Chard and Blackdowns						
Division	Number of cllrs 2023	Number of cllrs 2030	Electorate 2023	Variance 2023	Electorate 2030	Variance 2030
Blackdowns	1	1	4,974	-1%	4,920	-3%
Chard East	1	1	5,570	11%	5,680	12%
Chard Centre	1	1	4,662	-7%	4,664	-8%
Chard West	1	1	4,919	-2%	4,944	-2%
Totals	4	4	20,125		20,208	
Average Electorate per Cllr.			5031		5052	



Contents:	Page
1. Local Community Networks	2
2. Exmoor	3
3. Vale of Frome	5
4. Shepton	8
5. Wells and Rural	10
6. Cheddar and Axbridge	12
7. Burnham	14
8. Taunton.	17
9. Bridgwater	21
10. Yeovil.	23
11. South East Somerset	27
12. Crewkerne and Ilminster	29
13. Wellington and Wiveliscombe	32
14. Minehead and Watchet	35
15. Dowsborough	38
16. Hestercombe	40
17. Levels and Moors	42
18. Avalon and Poldens	45
19. Chard and Blackdowns	48

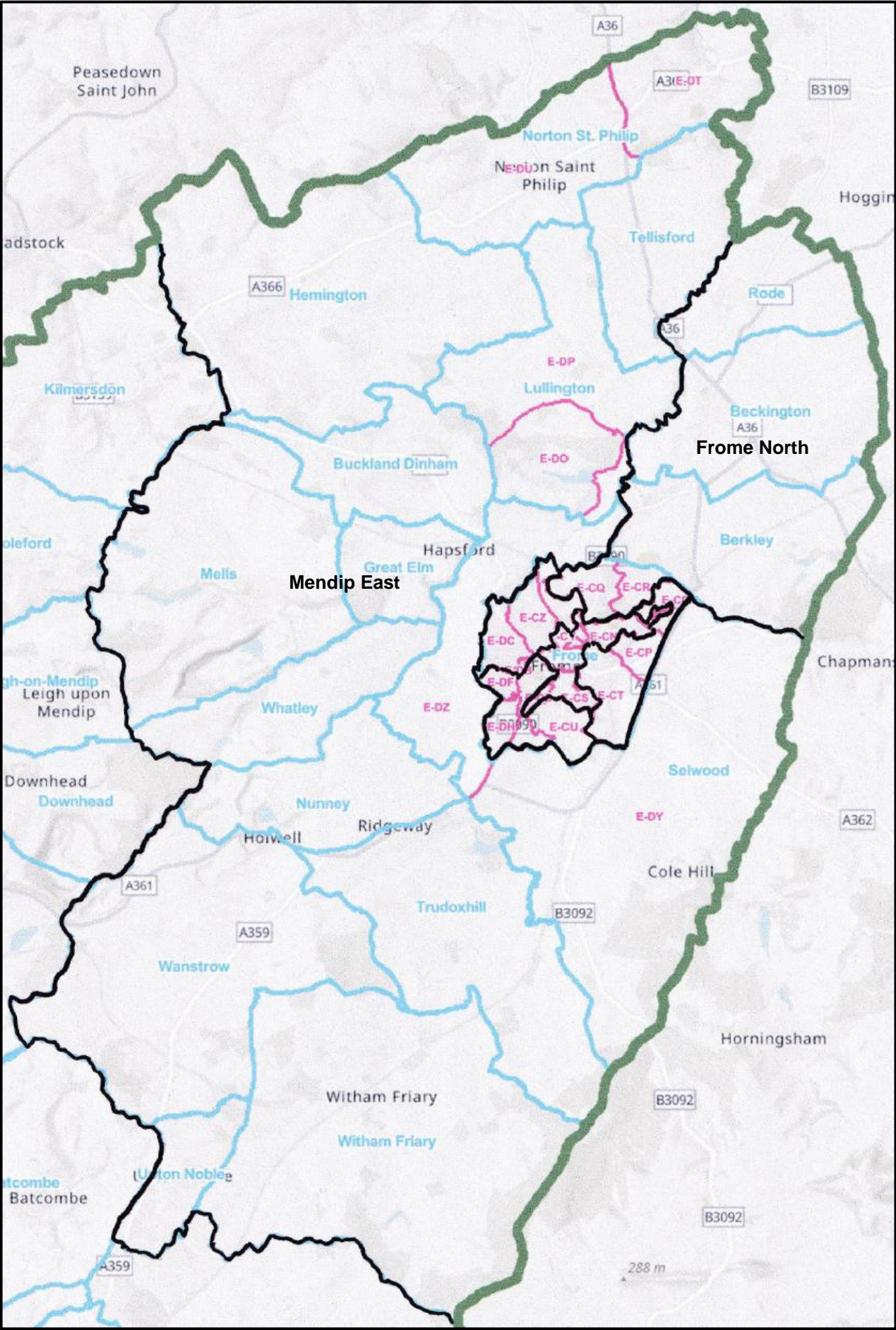
Local Community Network	Number of cllrs per LCN 2023	Number of cllrs per LCN 2030	Electorate 2023	Variance 2023	Electorate 2030	Variance 2030
Exmoor	2	2	6,576	-29%	6,564	-33%
Vale of Frome	6	6	29,436	5%	30,767	5%
Shepton	5	5	21,984	-6%	23,798	-2%
Wells and Rural	4	4	16,983	-9%	17,613	-10%
Cheddar and Axbridge	3	3	14,583	4%	15,137	4%
Burnham	6	6	29,303	5%	30,741	5%
Taunton	12	12	55,185	-1%	59,308	2%
Bridgwater	6	6	29,200	5%	31,505	8%
Yeovil	11	10	49,551	-3%	50,090	3%
South East Somerset	5	5	23,580	1%	24,573	1%
Crewkerne and Ilminster	5	5	25,210	8%	26,093	7%
Wellington and Wiveliscombe	5	5	21,424	-8%	22,247	-9%
Minehead and Watchet	5	4	21,154	-9%	21,265	9%
Dowsborough	2	3	10,823	16%	12,164	-17%
Hestercombe	3	4	16,167	16%	18,275	-6%
Levels and Moors	6	6	27,862	0%	28,177	-4%
Avalon and Poldens	6	6	27,557	-1%	28,750	-2%
Chard and Blackdowns	4	4	20,125	8%	20,208	4%
Totals	96	96	446,703		467,274	
Average Electorate per Cllr.				4,653		4,867

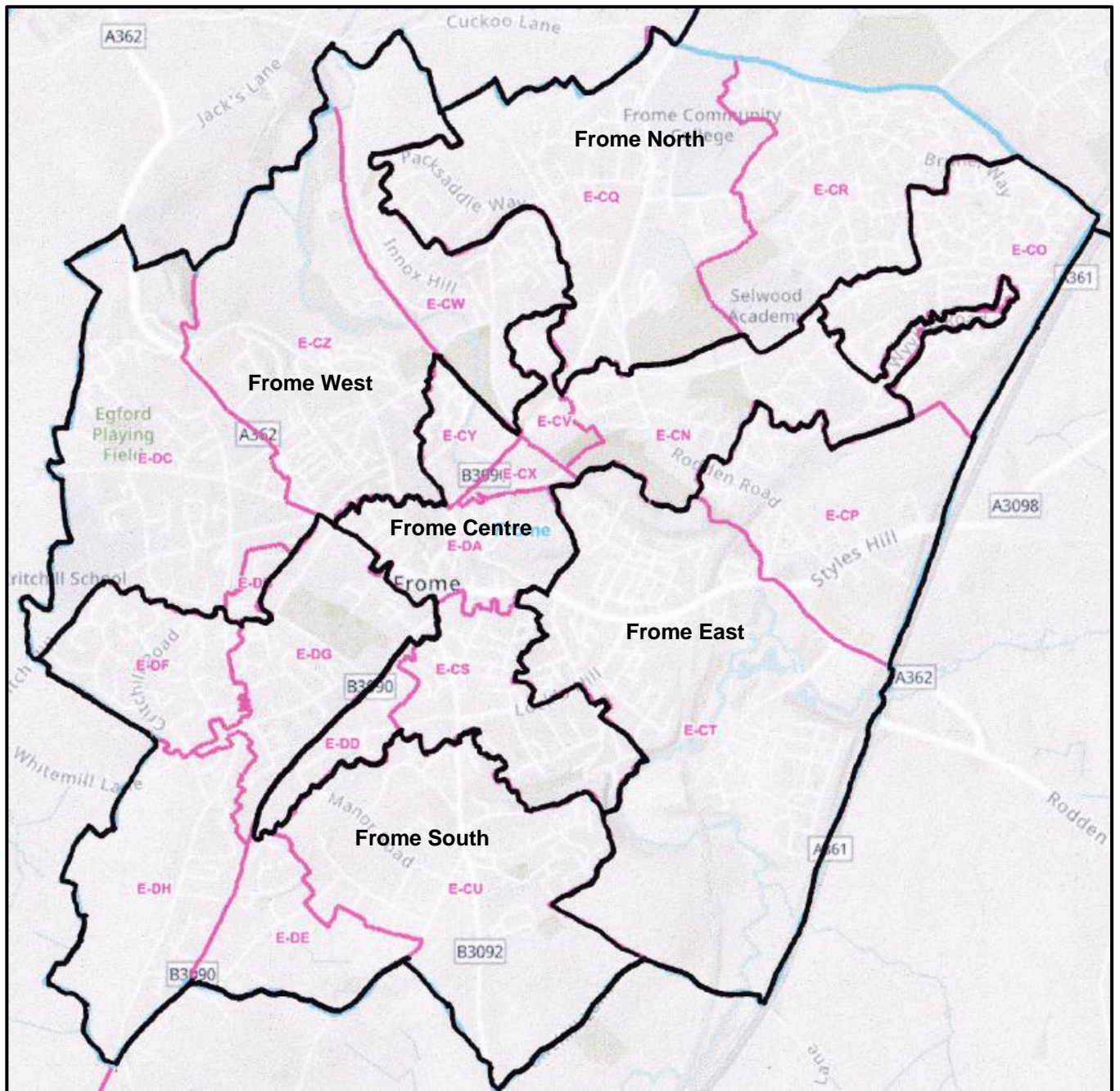
The map displays the Exmoor National Park area, divided into two main sections: **Exmoor North** and **Exmoor South**. The boundary between them is a thick black line. The park is surrounded by a green line, likely representing the national park boundary. Various towns and villages are labeled, including Alderford, Oare, Porlockford, Selworthy, Minehead, Bratton, Wootton Courtenay, Timberscombe, Exford, Exmoor, Withypool, Winsford, Exton, Brompton, Upton, Skipton, Seilgate, Morebath, Brushford, West Anstey, Molland, Twicken, Oakford, and Bishop's. The map also shows the A39 road, the B3227 road, and the B3228 road. The Exmoor River is shown flowing through the park. The map is a topographic representation with contour lines and a color-coded background.

Exmoor						
Division	Number of cllrs 2023	Number of cllrs 2030	Electorate 2023	Variance 2023	Electorate 2030	Variance 2030
Exmoor North	1	1	3,281	0%	3,305	1%
Exmoor South	1	1	3,295	0%	3,259	-1%
Totals	2	2	6,576		6,564	
Average Electorate per Cllr.			3288		3282	

Polling district	Parish	Parish ward	Local Community Network	Existing Division	Electorate 2023	Electorate 2030	New Devision
W-DBB	Cutcombe		Exmoor	Dulverton & Exmoor	332	341	Exmoor North
W-DBI	Exford		Exmoor	Dulverton & Exmoor	335	324	Exmoor North
W-DBJ	Exmoor		Exmoor	Dulverton & Exmoor	112	115	Exmoor North
W-DBT	Luccombe		Exmoor	Dulverton & Exmoor	127	125	Exmoor North
W-DBU	Luxborough		Exmoor	Dulverton & Exmoor	163	159	Exmoor North
W-DCK	Oare		Exmoor	Dulverton & Exmoor	38	39	Exmoor North
W-DCR	Porlock		Exmoor	Dulverton & Exmoor	1,139	1,163	Exmoor North
W-DCW	Selworthy & Minehead Without	Minehead Without	Exmoor	Dulverton & Exmoor	35	36	Exmoor North
W-DCX	Selworthy & Minehead Without	Selworthy	Exmoor	Dulverton & Exmoor	355	362	Exmoor North
W-DEQ	Timberscombe		Exmoor	Dulverton & Exmoor	338	329	Exmoor North
W-DER	Treborough		Exmoor	Dulverton & Exmoor	65	64	Exmoor North
W-DFT	Wootton Courtenay		Exmoor	Dulverton & Exmoor	242	248	Exmoor North
W-DAJ	Brompton Ralph		Exmoor	Dulverton & Exmoor	183	181	Exmoor South
W-DAK	Brompton Regis		Exmoor	Dulverton & Exmoor	317	306	Exmoor South
W-DAL	Brompton Regis		Exmoor	Dulverton & Exmoor	60	52	Exmoor South
W-DAM	Brushford		Exmoor	Dulverton & Exmoor	464	467	Exmoor South
W-DAU	Clatworthy		Exmoor	Dulverton & Exmoor	70	71	Exmoor South
W-DBC	Dulverton		Exmoor	Dulverton & Exmoor	914	915	Exmoor South
W-DBD	Dulverton		Exmoor	Dulverton & Exmoor	239	237	Exmoor South
W-DBK	Exton		Exmoor	Dulverton & Exmoor	176	167	Exmoor South
W-DBP	Huish Champflower		Exmoor	Dulverton & Exmoor	211	202	Exmoor South
W-DCY	Skilgate		Exmoor	Dulverton & Exmoor	93	86	Exmoor South
W-DET	Upton		Exmoor	Dulverton & Exmoor	131	130	Exmoor South
W-DFN	Winsford		Exmoor	Dulverton & Exmoor	249	262	Exmoor South
W-DFP	Withypool & Hawkridge		Exmoor	Dulverton & Exmoor	39	37	Exmoor South
W-DFQ	Withypool & Hawkridge		Exmoor	Dulverton & Exmoor	149	146	Exmoor South

Vale of Frome Local Community Network

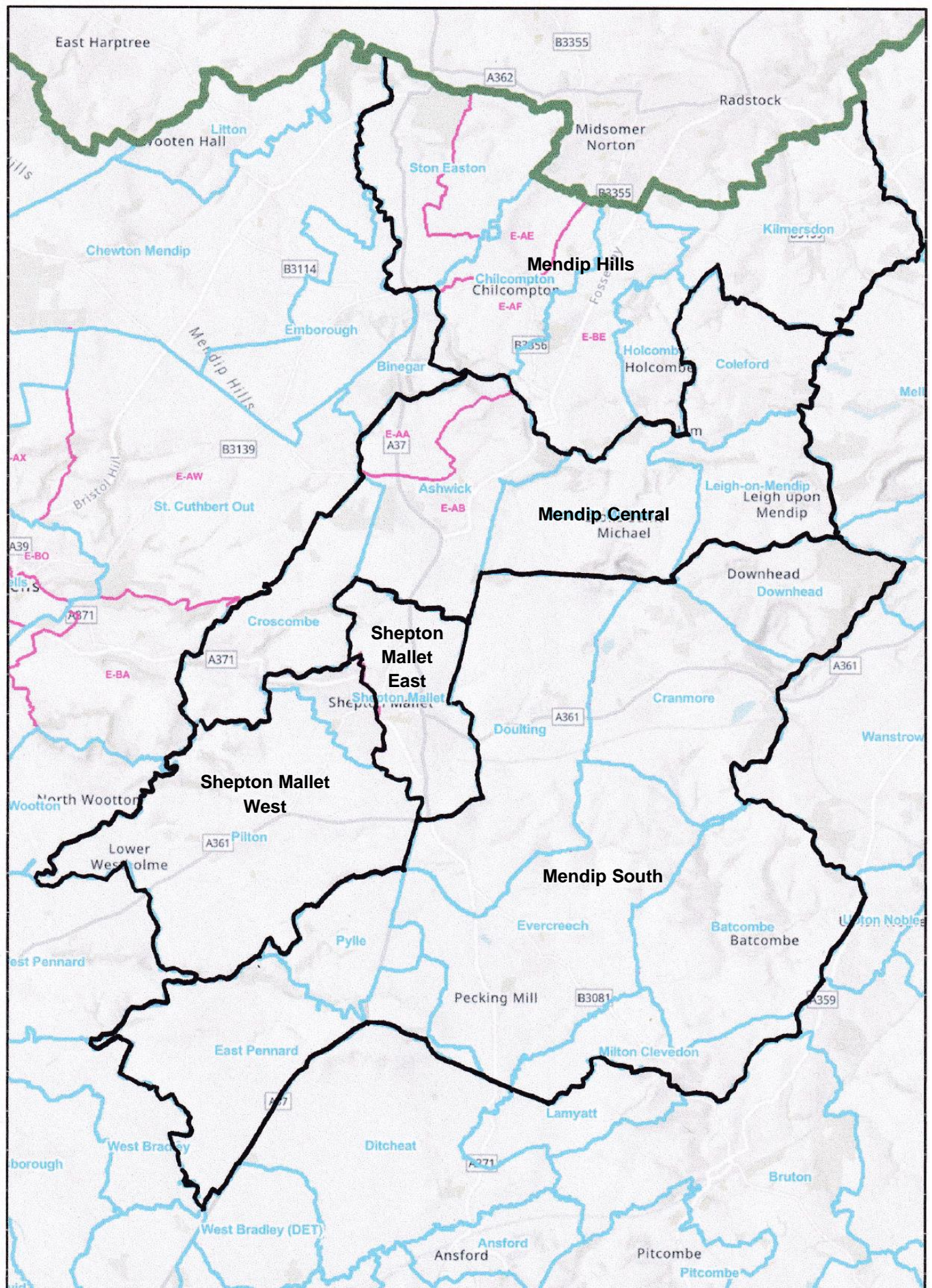




Vale of Frome						
Division	Number of cllrs 2023	Number of cllrs 2030	Electorate 2023	Variance 2023	Electorate 2030	Variance 2030
Frome Centre	1	1	4,532	-8%	4,861	-5%
Frome East	1	1	4,525	-8%	4,635	-10%
Frome North	1	1	5,600	14%	5,583	9%
Frome West	1	1	4,598	-6%	4,795	-6%
Frome South	1	1	4,585	-7%	5,315	4%
Mendip East	1	1	5,596	14%	5,578	9%
Totals	6	6	29,436		30,767	
Average Electorate per Cllr.			4906		5128	

Polling district	Parish	Parish ward	Local Community Network	Existing Division	Electorate 2023	Electorate 2030	New Devison
E-CS	Frome	Keyford	Frome	Frome East	1,691	1,679	Frome Centre
E-DD	Frome	Highpoint	Frome	Frome East	401	383	Frome Centre
E-CV	Frome	Innox	Frome	Frome North	77	116	Frome Centre
E-CX	Frome	Market	Frome	Frome West	134	126	Frome Centre
E-CY	Frome	Market	Frome	Frome West	274	292	Frome Centre
E-DA	Frome	Market	Frome	Frome West	807	1,095	Frome Centre
E-CN	Frome	Berkley Down	Frome	Frome East	1,148	1,170	Frome Centre
E-CO	Frome	Berkley Down	Frome	Frome East	1,470	1,481	Frome East
E-CP	Frome	Berkley Down	Frome	Frome East	776	776	Frome East
E-CT	Frome	Keyford	Frome	Frome East	2,279	2,378	Frome East
E-CQ	Frome	College	Frome	Frome North	1,365	1,370	Frome North
E-CC	Beckington		Frome	Frome North	956	959	Frome North
E-CD	Berkley		Frome	Frome North	256	249	Frome North
E-CR	Frome	College	Frome	Frome North	2,081	2,066	Frome North
E-DX	Rode		Frome	Frome North	942	939	Frome North
E-DG	Frome	Park	Frome	Frome West	1,336	1,342	Frome South
E-CU	Frome	Keyford	Frome	Frome East	1,180	1,759	Frome South
E-DE	Frome	Highpoint	Frome	Frome East	271	429	Frome South
E-DF	Frome	Park	Frome	Frome West	1,134	1,129	Frome South
E-DH	Frome	Park	Frome	Frome West	664	656	Frome South
E-CW	Frome	Innox	Frome	Frome North	785	809	Frome West
E-CZ	Frome	Market	Frome	Frome West	1,733	1,713	Frome West
E-DB	Frome	Oakfield	Frome	Frome West	107	108	Frome West
E-DC	Frome	Oakfield	Frome	Frome West	1,973	2,165	Frome West
E-DO	Lullington		Frome	Frome North	8	10	Mendip East
E-DP	Lullington		Frome	Frome North	112	110	Mendip East
E-DT	Norton St Philip		Frome	Frome North	57	57	Mendip East
E-DU	Norton St Philip		Frome	Frome North	792	817	Mendip East
E-EB	Tellisford		Frome	Frome North	176	179	Mendip East
E-DY	Selwood	East	Frome	Frome East	504	474	Mendip East
E-DZ	Selwood	West	Frome	Frome West	229	221	Mendip East
E-CE	Buckland Dinham		Frome	Mendip Central & East	326	321	Mendip East
E-DI	Great Elm		Frome	Mendip Central & East	138	138	Mendip East
E-DJ	Hemington		Frome	Mendip Central & East	567	548	Mendip East
E-DR	Mells		Frome	Mendip Central & East	478	479	Mendip East
E-DV	Nunney		Frome	Mendip Central & East	777	797	Mendip East
E-EC	Trudoxhill		Frome	Mendip Central & East	356	344	Mendip East
E-EE	Wanstrow		Frome	Mendip Central & East	392	394	Mendip East
E-EI	Whatley		Frome	Mendip Central & East	231	237	Mendip East
E-EJ	Witham Friary		Frome	Mendip Central & East	330	333	Mendip East
E-ED	Upton Noble		Frome	Mendip South	123	119	Mendip East

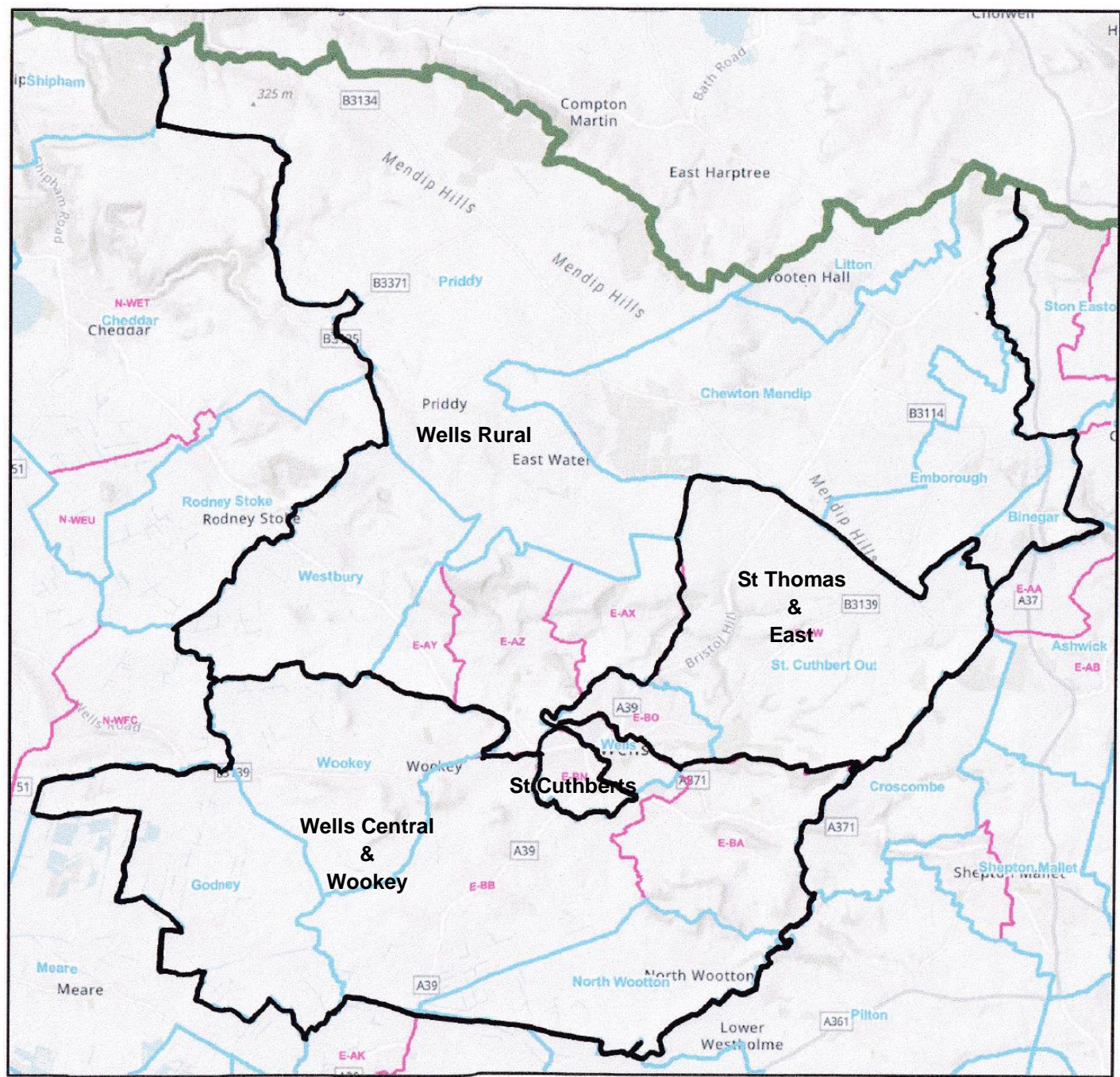
Shepton Local Community Network



Shepton						
Division	Number of cllrs 2023	Number of cllrs 2030	Electorate 2023	Variance 2023	Electorate 2030	Variance 2030
Mendip Central	1	1	4,729	8%	4,967	4%
Mendip Hills	1	1	4,195	-5%	4,994	5%
Mendip South	1	1	3,961	-10%	4,194	-12%
Shepton Mallet East	1	1	4,218	-4%	4,703	-1%
Shepton Mallet West	1	1	4,881	11%	4,940	4%
Totals	5	5	21,984		23,798	
Average Electorate per Cllr.			4397		4760	

Polling district	Parish	Parish ward	Local Community Network	Existing Division	Electorate 2023	Electorate 2030	New Devision
E-AA	Ashwick		Shepton	Mendip Hills	238	248	Mendip Central
E-AB	Ashwick		Shepton	Mendip Hills	849	859	Mendip Central
E-CG	Coleford		Shepton	Mendip Central & East	1,848	1,999	Mendip Central
E-AG	Croscombe		Shepton	Shepton Mallet	530	528	Mendip Central
E-DN	Leigh-on-mendip		Shepton	Mendip Central & East	472	469	Mendip Central
E-EA	Stoke St. Michael		Shepton	Mendip Central & East	792	864	Mendip Central
E-AE	Chilcompton		Shepton	Mendip Hills	545	529	Mendip Hills
E-AF	Chilcompton		Shepton	Mendip Hills	1,298	1,279	Mendip Hills
E-DK	Holcombe		Shepton	Mendip Hills	808	802	Mendip Hills
E-DL	Kilmersdon		Shepton	Mendip Hills	495	655	Mendip Hills
E-BC	Ston Easton		Shepton	Mendip Hills	310	310	Mendip Hills
E-BD	Ston Easton		Shepton	Mendip Hills	150	258	Mendip Hills
E-BE	Stratton-on-the-fosse		Shepton	Mendip Hills	589	1,161	Mendip Hills
E-CB	Batcombe		Shepton	Mendip South	357	357	Mendip South
E-CH	Cranmore		Shepton	Mendip Central & East	406	393	Mendip South
E-CJ	Doulting		Shepton	Mendip Central & East	500	515	Mendip South
E-CK	Downhead		Shepton	Mendip Central & East	64	71	Mendip South
E-CL	East Pennard		Shepton	Mendip South	370	373	Mendip South
E-CM	Evercreech		Shepton	Mendip South	2,044	2,262	Mendip South
E-DS	Milton Clevedon		Shepton	Mendip South	62	62	Mendip South
E-DW	Pylle		Shepton	Mendip South	158	161	Mendip South
E-AU	Shepton Mallet	East	Shepton	Shepton Mallet	4,218	4,703	Shepton Mallet East
E-AQ	Pilton		Shepton	Mendip South	1,126	1,194	Shepton Mallet West
E-AV	Shepton Mallet	West	Shepton	Shepton Mallet	3,755	3,746	Shepton Mallet West

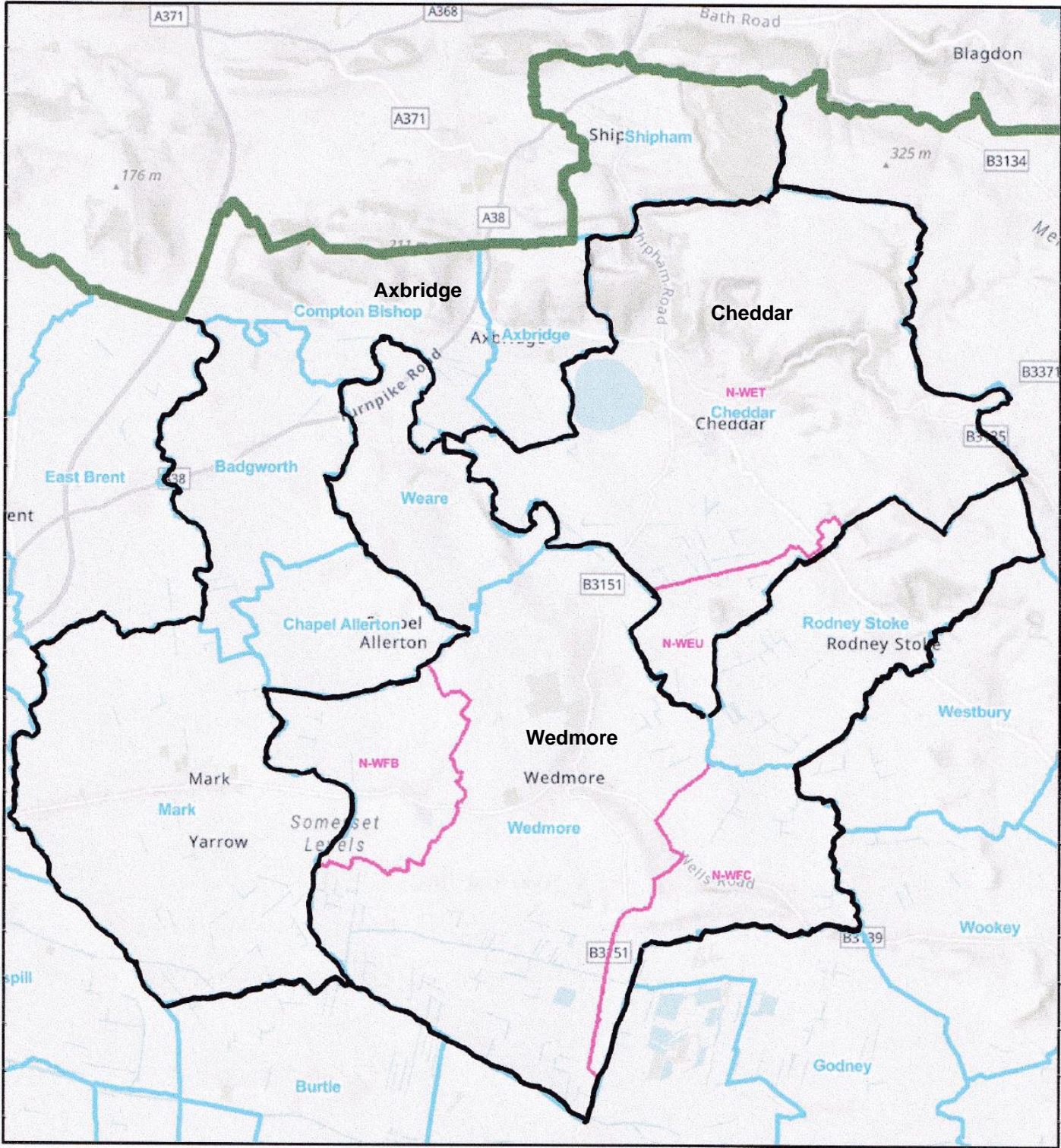
Wells and Rural Local Community Network



Wells and Rural						
Division	Number of cllrs 2023	Number of cllrs 2030	Electorate 2023	Variance 2023	Electorate 2030	Variance 2030
St. Cuthbert's	1	1	3,703	-13%	4,136	-6%
St. Thomas' & East	1	1	4,488	6%	4,502	2%
Wells Central & Wookey	1	1	4,544	7%	4,731	7%
Wells Rural	1	1	4,248	0%	4,244	-4%
Totals	4	4	16,983		17,613	
Average Electorate per Cllr.			4246		4403	

Polling district	Parish	Parish ward	Local Community Network	Existing Division	Electorate 2023	Electorate 2030	New Devision
E-BN	Wells	St. Cuthbert's	Wells and Rural	Wells	3,703	4,136	St. Cuthbert's
E-AW	St. Cuthbert Out	East	Wells and Rural	Mendip Hills	1,020	1,020	St. Thomas' & East
E-BO	Wells	St. Thomas'	Wells and Rural	Wells	3,468	3,482	St. Thomas' & East
E-AM	Godney		Wells and Rural	Mendip West	187	182	Wells Central & Wookey
E-AP	North Wootton		Wells and Rural	Mendip West	271	275	Wells Central & Wookey
E-BA	St. Cuthbert Out	South	Wells and Rural	Mendip West	310	314	Wells Central & Wookey
E-BB	St. Cuthbert Out	West	Wells and Rural	Mendip West	952	1,129	Wells Central & Wookey
E-BQ	Wookey		Wells and Rural	Mendip West	1,051	1,022	Wells Central & Wookey
E-BM	Wells	Central	Wells and Rural	Wells	1,773	1,809	Wells Central & Wookey
E-AC	Binegar		Wells and Rural	Mendip Hills	334	356	Wells Rural
E-AD	Chewton Mendip		Wells and Rural	Mendip Hills	489	474	Wells Rural
E-AH	Emborough		Wells and Rural	Mendip Hills	129	116	Wells Rural
E-AN	Litton		Wells and Rural	Mendip Hills	188	184	Wells Rural
E-AR	Priddy		Wells and Rural	Mendip Hills	549	569	Wells Rural
E-AX	St. Cuthbert Out	North	Wells and Rural	Mendip West	61	55	Wells Rural
E-AY	St. Cuthbert Out	North	Wells and Rural	Mendip West	404	392	Wells Rural
E-AZ	St. Cuthbert Out	North	Wells and Rural	Mendip West	1,443	1,438	Wells Rural
E-BP	Westbury-sub-mendip		Wells and Rural	Mendip West	651	660	Wells Rural

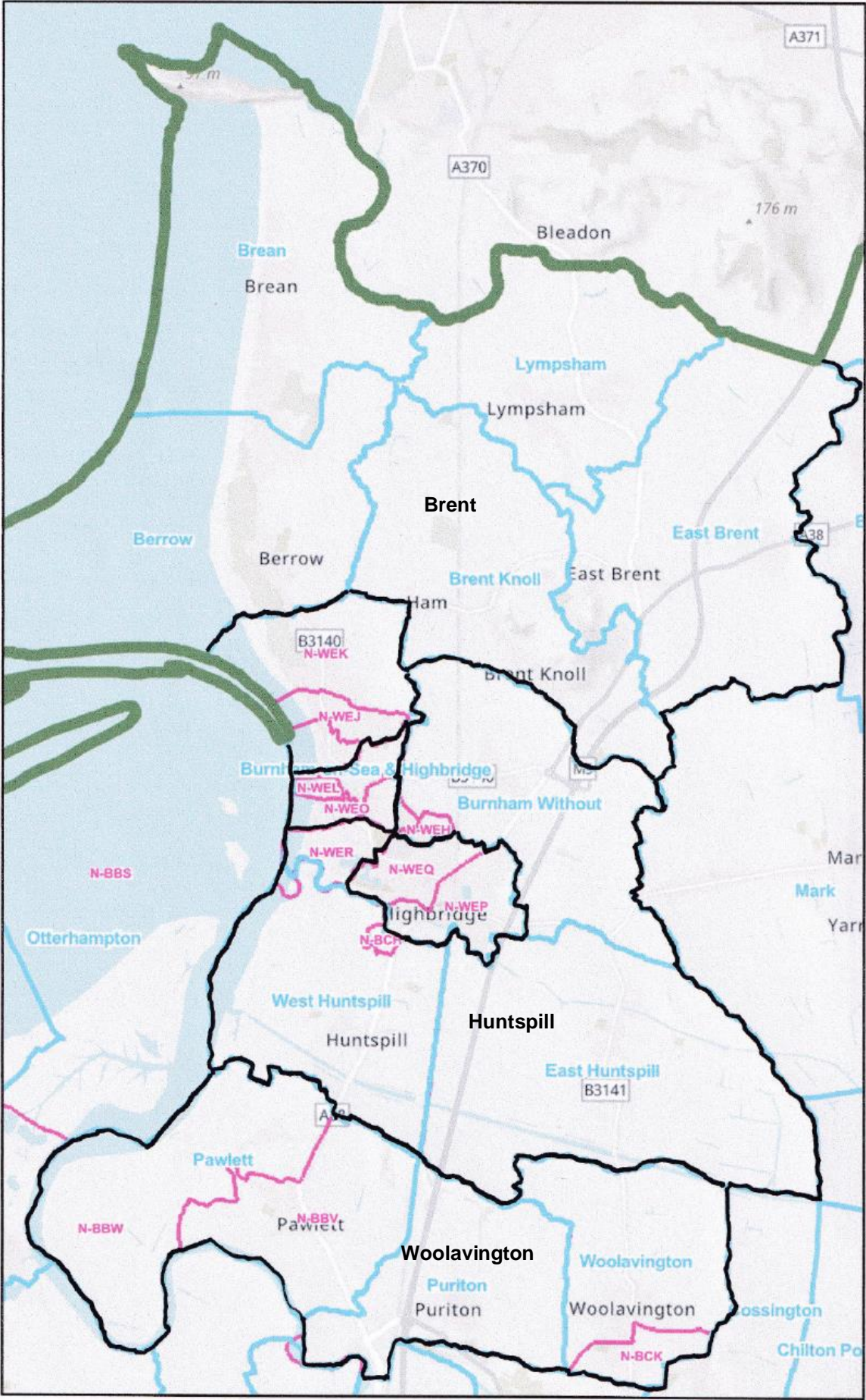
Cheddar and Axbridge Local Community Network

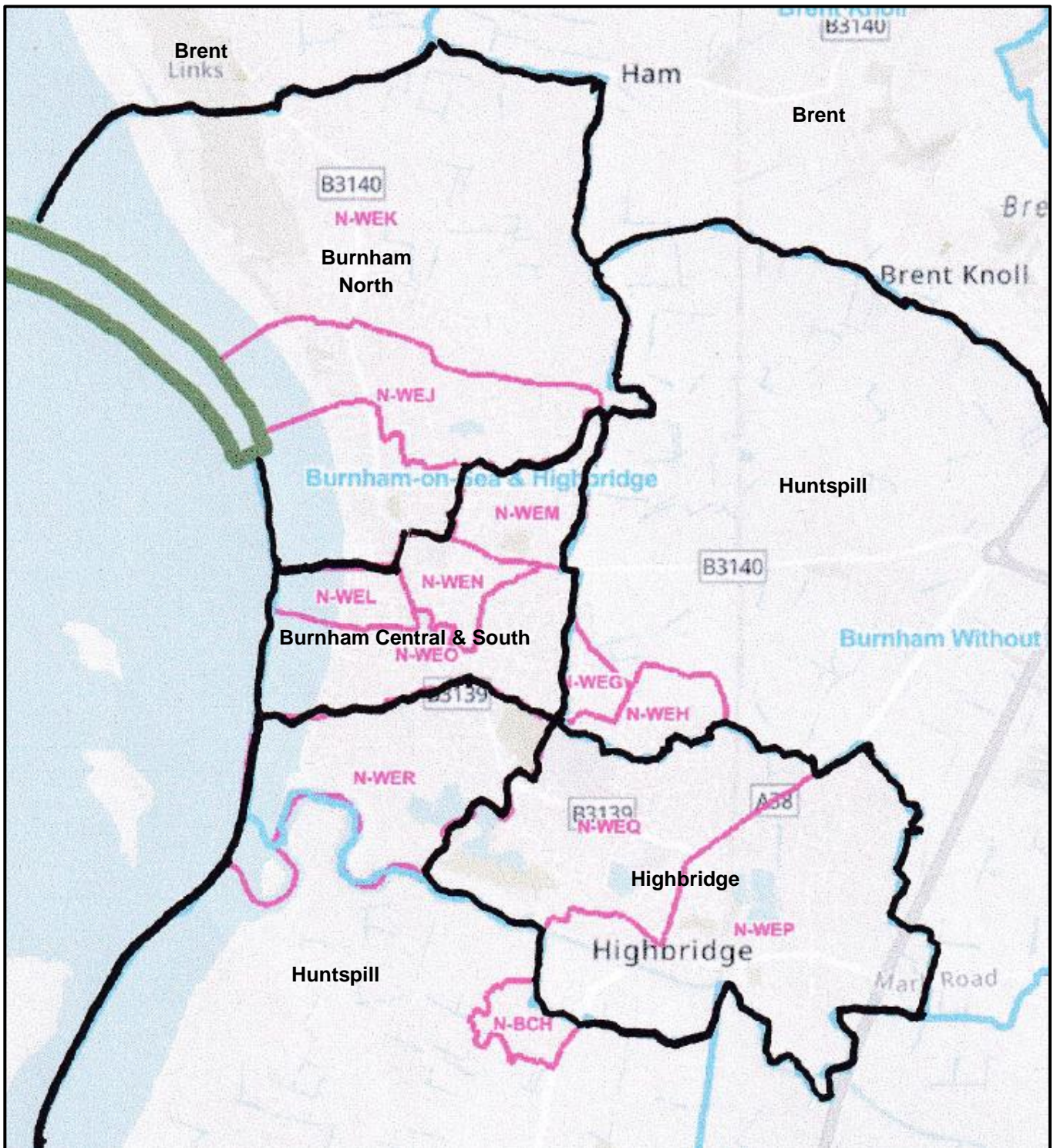


Cheddar and Axbridge						
Division	Number of cllrs 2023	Number of cllrs 2030	Electorate 2023	Variance 2023	Electorate 2030	Variance 2030
Axbridge	1	1	4,872	0%	4,798	-5%
Cheddar	1	1	5,169	6%	5,792	15%
Wedmore	1	1	4,542	-7%	4,547	-10%
Totals	3	3	14,583		15,137	
Average Electorate per Cllr.			4861		5046	

Polling district	Parish	Parish ward	Local Community Network	Existing Division	Electorate 2023	Electorate 2030	New Devision
N-WEB	Badgworth		Cheddar and Axbridge	Brent	430	415	Axbridge
N-WES	Chapel Allerton		Cheddar and Axbridge	Brent	310	311	Axbridge
N-WEV	Compton Bishop		Cheddar and Axbridge	Brent	511	498	Axbridge
N-WEA	Axbridge		Cheddar and Axbridge	Cheddar	1,547	1,572	Axbridge
N-WEZ	Shipham		Cheddar and Axbridge	Cheddar	869	847	Axbridge
N-WEY	Mark		Cheddar and Axbridge	King Alfred	1,205	1,155	Axbridge
N-WET	Cheddar	Cheddar	Cheddar and Axbridge	Cheddar	5,119	5,743	Cheddar
N-WEU	Cheddar	Nyland	Cheddar and Axbridge	Cheddar	50	49	Cheddar
N-WFA	Weare		Cheddar and Axbridge	Brent	538	521	Wedmore
N-WFB	Wedmore	Blackford	Cheddar and Axbridge	King Alfred	428	433	Wedmore
N-WFC	Wedmore	Theale	Cheddar and Axbridge	King Alfred	430	413	Wedmore
N-WFD	Wedmore	Wedmore	Cheddar and Axbridge	King Alfred	2,051	2,032	Wedmore
E-AS	Rodney Stoke		Cheddar and Axbridge	Mendip West	1,095	1,148	Wedmore

Burnham Local Community Network

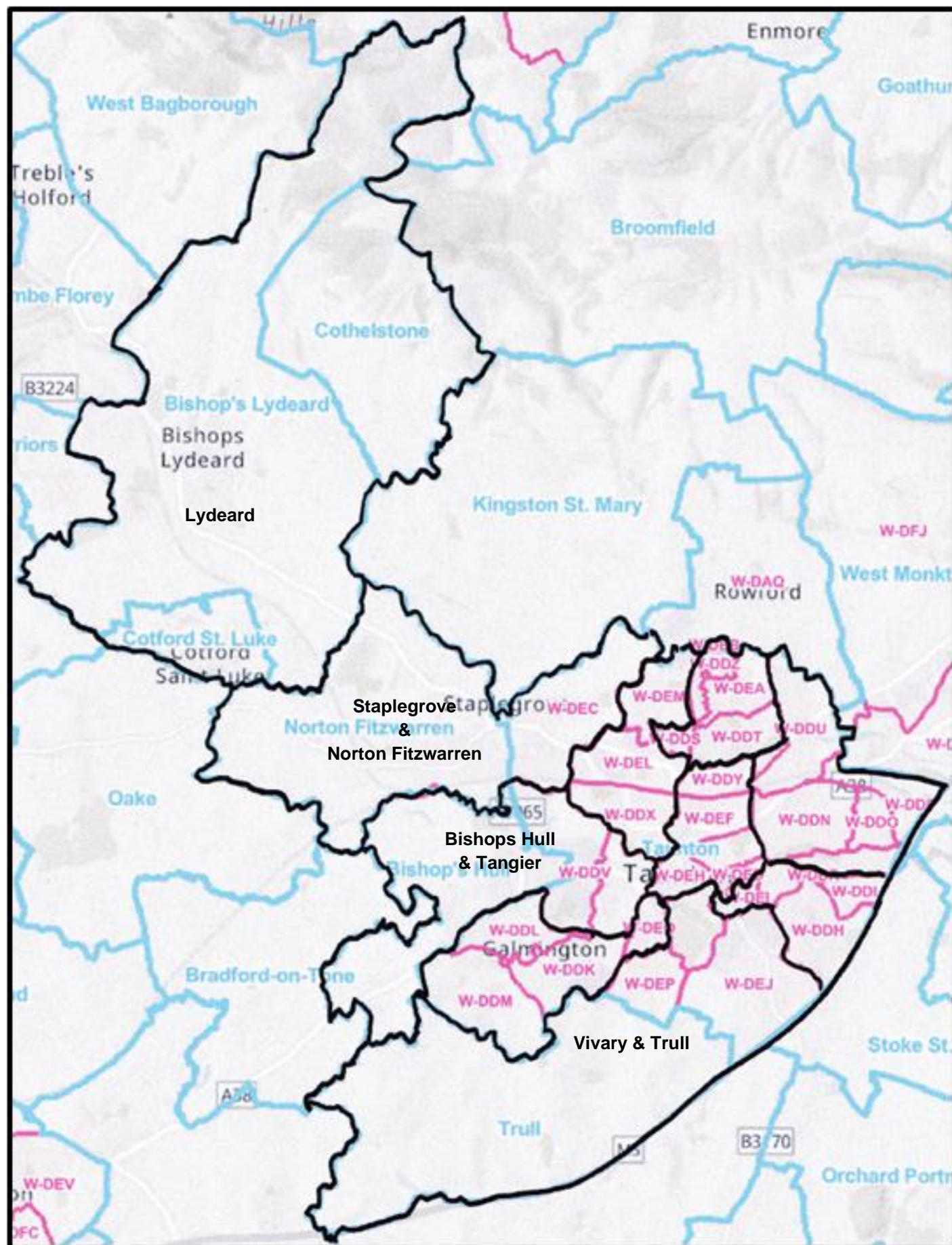


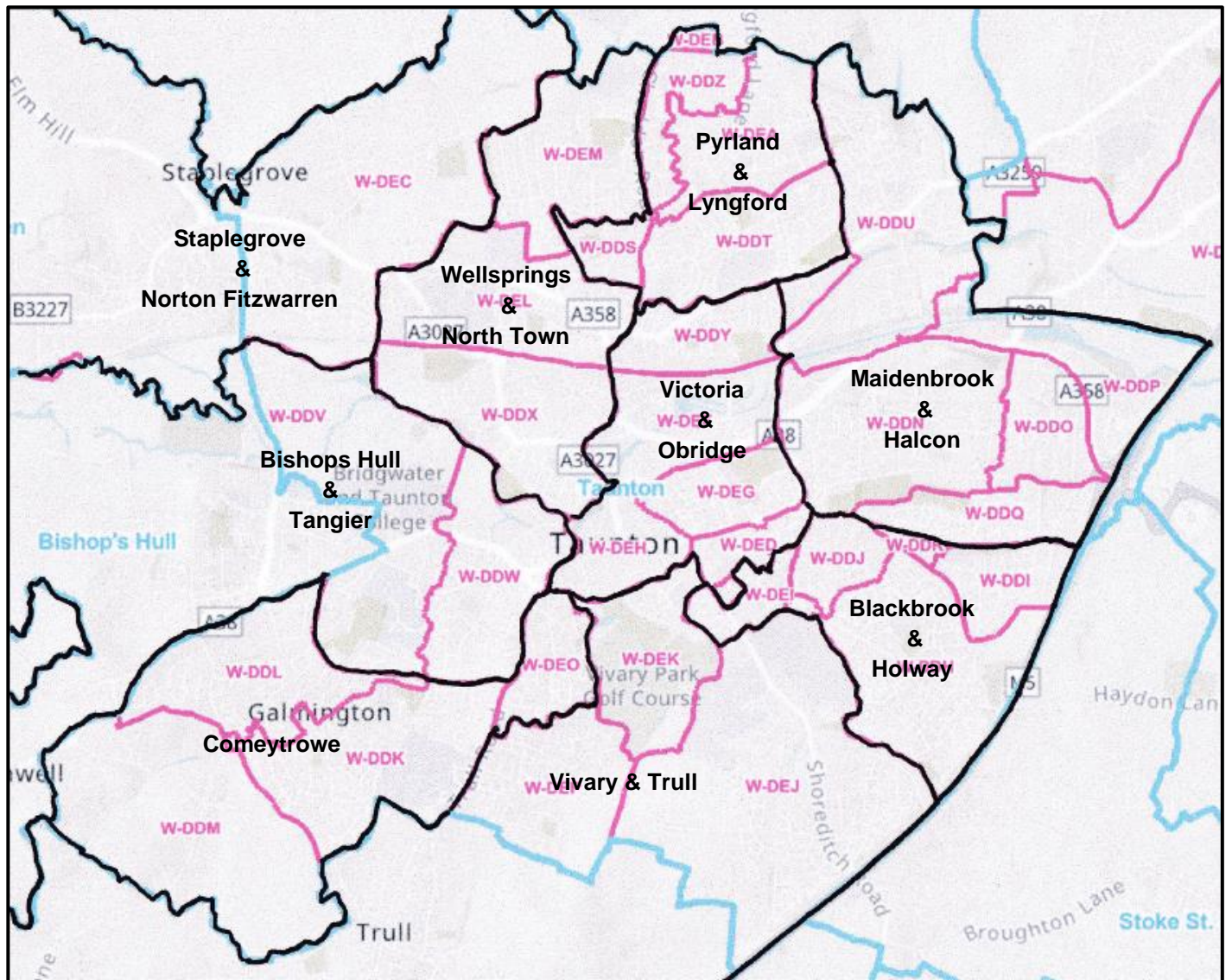


Burnham						
Division	Number of cllrs 2023	Number of cllrs 2030	Electorate 2023	Variance 2023	Electorate 2030	Variance 2030
Brent	1	1	4,851	-1%	4,848	-5%
Burnham Central & South	1	1	5,178	6%	5,040	-2%
Burnham North	1	1	5,174	6%	5,068	-1%
Highbridge	1	1	4,959	2%	6,113	19%
Huntspill	1	1	4,591	-6%	4,844	-5%
Woolavington	1	1	4,550	-7%	4,828	-6%
Totals	6	6	29,303		30,741	
Average Electorate per Cllr.			4884		5123	

Polling district	Parish	Parish ward	Local Community Network	Existing Division	Electorate 2023	Electorate 2030	New Devision
N-WEC	Berrow		Burnham	Brent	1,365	1,316	Brent
N-WED	Brean		Burnham	Brent	538	511	Brent
N-WEE	Brent Knoll		Burnham	Brent	1,061	1,035	Brent
N-WEW	East Brent		Burnham	Brent	1,130	1,171	Brent
N-WEX	Lympsham		Burnham	Brent	757	815	Brent
N-WEL	Burnham and Highbridge	Burnham Central 1	Burnham	Burnham-on-Sea North	618	602	Burnham Central & South
N-WEM	Burnham and Highbridge	Burnham Central 2	Burnham	Burnham-on-Sea North	1,431	1,397	Burnham Central & South
N-WEN	Burnham and Highbridge	Burnham Central 3	Burnham	Burnham-on-Sea North	861	829	Burnham Central & South
N-WEO	Burnham and Highbridge	Burnham South	Burnham	Highbridge & Burnham-on-Sea	2,268	2,212	Burnham Central & South
N-WEI	Burnham and Highbridge	Burnham North 1	Burnham	Burnham-on-Sea North	1,171	1,121	Burnham North
N-WEJ	Burnham and Highbridge	Burnham North 2	Burnham	Burnham-on-Sea North	1,823	1,798	Burnham North
N-WEK	Burnham and Highbridge	Burnham North 3	Burnham	Burnham-on-Sea North	2,180	2,149	Burnham North
N-WEP	Burnham and Highbridge	Highbridge 1	Burnham	Highbridge & Burnham-on-Sea	1,913	3,144	Highbridge
N-WEQ	Burnham and Highbridge	Highbridge 2	Burnham	Highbridge & Burnham-on-Sea	3,046	2,969	Highbridge
N-WEF	Burnham Without	Edithmead	Burnham	Brent	406	370	Huntspill
N-WEG	Burnham Without	Brue	Burnham	Brent	420	406	Huntspill
N-WEH	Burnham Without	Highbridge	Burnham	Brent	700	674	Huntspill
N-WER	Burnham and Highbridge	Burnham Marine	Burnham	Highbridge & Burnham-on-Sea	782	758	Huntspill
N-BBA	East Huntspill		Burnham	Huntspill	1,080	1,103	Huntspill
N-BCG	West Huntspill	West Huntspill	Burnham	Huntspill	1,013	1,348	Huntspill
N-BCH	West Huntspill	Alstone	Burnham	Huntspill	190	185	Huntspill
N-BBV	Pawlett	Pawlett	Burnham	Huntspill	809	791	Woolavington
N-BBW	Pawlett	Stretcholt	Burnham	Huntspill	100	98	Woolavington
N-BBX	Puriton		Burnham	Huntspill	1,834	1,993	Woolavington
N-BCJ	Woolavington	North	Burnham	Huntspill	1,231	1,211	Woolavington
N-BCK	Woolavington	South	Burnham	Huntspill	576	735	Woolavington

Taunton Local Community Network

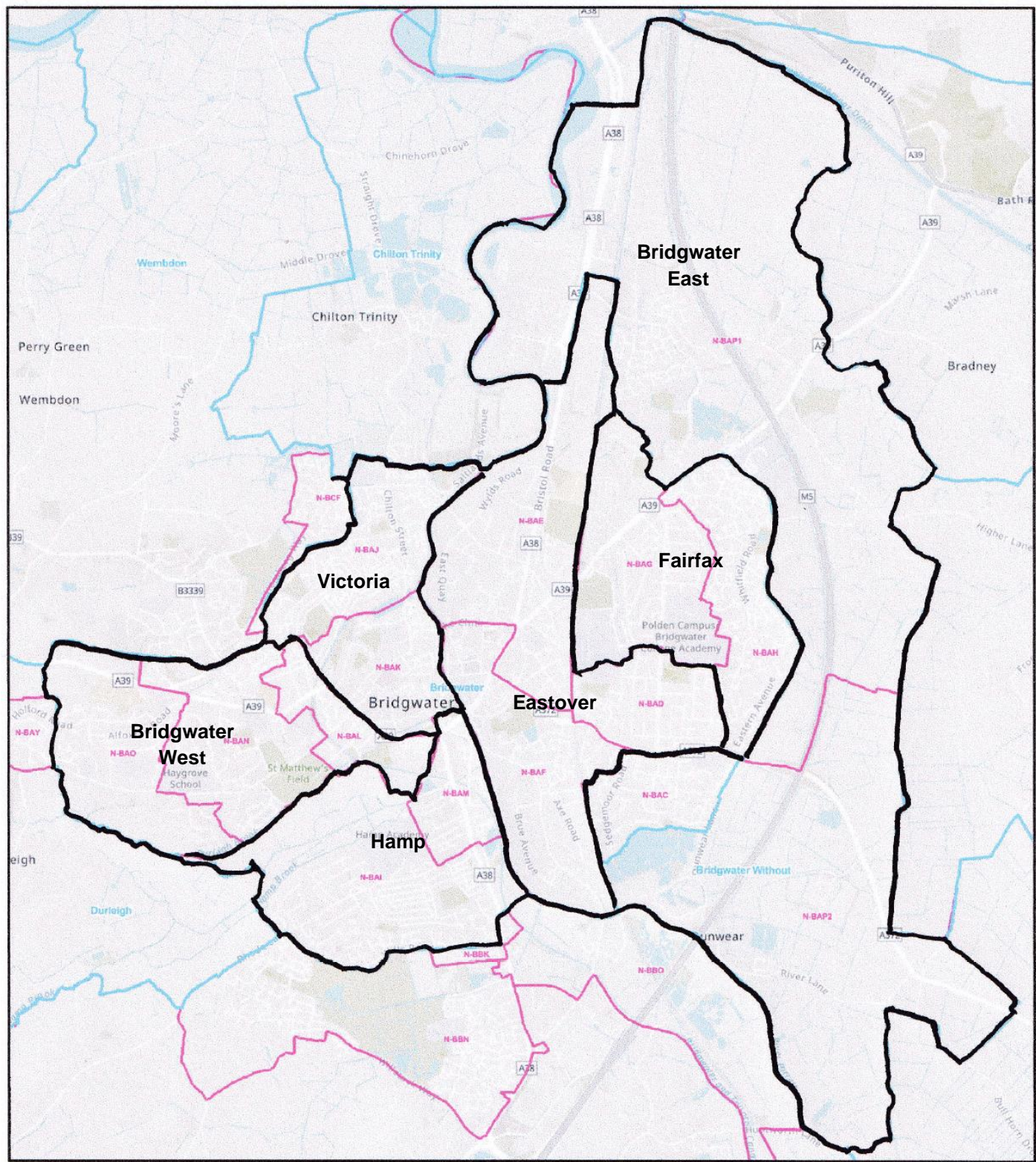




Taunton						
Division	Number of cllrs 2023	Number of cllrs 2030	Electorate 2023	Variance 2023	Electorate 2030	Variance 2030
Bishops Hull & Tangier	1	1	5,098	-8%	5,382	-9%
Blackbrook & Holway	1	1	5,477	-1%	5,465	-8%
Comeytrowe	1	1	5,504	0%	6,525	10%
Lydeard	1	1	4,398	-20%	4,732	-20%
Maidenbrook & Halcon	1	1	6,244	13%	6,335	7%
Pyrland & Lyngford	1	1	5,286	-4%	5,528	-7%
Staplegrove & Norton Fitzwarren	1	1	4,495	-19%	6,006	1%
Victoria & Obridge	1	1	5,673	3%	6,285	6%
Vivary & Trull	1	1	6,164	12%	6,279	6%
Wellsprings & North Town	1	1	6,846	24%	6,771	14%
Totals	10	10	55,185		59,308	
Average Electorate per Cllr.			5519		5931	

Polling district	Parish	Parish ward	Local Community Network	Existing Division	Electorate 2023	Electorate 2030	New Devison
W-DAF	Bishops Hull		Taunton	Bishops Hull & Taunton West	2,763	2,815	Bishops Hull & Tangier
W-DDV	Taunton	Manor & Tangier	Taunton	Bishops Hull & Taunton West	953	935	Bishops Hull & Tangier
W-DDW	Taunton	Manor & Tangier	Taunton	Bishops Hull & Taunton West	1,382	1,632	Bishops Hull & Tangier
W-DDJ	Taunton	Blackbrook & Holway	Taunton	Taunton South	890	900	Blackbrook & Holway
W-DDR	Taunton	Blackbrook & Holway	Taunton	Taunton South	69	65	Blackbrook & Holway
W-DDI	Taunton	Blackbrook & Holway	Taunton	Taunton South	940	940	Blackbrook & Holway
W-DEI	Taunton	Vivary	Taunton	Taunton South	677	672	Blackbrook & Holway
W-DDH	Taunton	Blackbrook & Holway	Taunton	Taunton South	2,901	2,888	Blackbrook & Holway
W-DDM	Taunton	Comeytrowe	Taunton	Bishops Hull & Taunton West	149	255	Comeytrowe
W-DDL	Taunton	Comeytrowe	Taunton	Comeytrowe & Trull	1,558	1,381	Comeytrowe
W-DDK	Taunton	Comeytrowe	Taunton	Comeytrowe & Trull	2,880	3,962	Comeytrowe
W-DEO	Taunton	Wilton & Sherford	Taunton	Comeytrowe & Trull	917	927	Comeytrowe
W-DAG	Bishops Lydeard		Taunton	Lydeard	2,522	2,623	Lydeard
W-DAH	Bishops Lydeard		Taunton	Lydeard	93	94	Lydeard
W-DAX	Cotford St Luke		Taunton	Lydeard	1,783	2,015	Lydeard
W-DDN	Taunton	Halcon & Lane	Taunton	Taunton East	2,305	2,315	Maidenbrook & Halcon
W-DDQ	Taunton	Halcon & Lane	Taunton	Taunton East	1,032	1,039	Maidenbrook & Halcon
W-DDP	Taunton	Halcon & Lane	Taunton	Monkton & North Curry	6	9	Maidenbrook & Halcon
W-DDO	Taunton	Halcon & Lane	Taunton	Taunton East	1,056	1,051	Maidenbrook & Halcon
W-DDU	Taunton	Maidenbrook	Taunton	Taunton North	1,845	1,921	Maidenbrook & Halcon
W-DEB	Taunton	Pyrland	Taunton	Monkton & North Curry	6	8	Pyrland & Lyngford
W-DDS	Taunton	Lyngford	Taunton	Rowbarton & Staplegrove	542	527	Pyrland & Lyngford
W-DDZ	Taunton	Pyrland	Taunton	Taunton North	1,340	1,354	Pyrland & Lyngford
W-DEA	Taunton	Pyrland	Taunton	Taunton North	1,400	1,648	Pyrland & Lyngford
W-DDT	Taunton	Lyngford	Taunton	Taunton North	1,998	1,991	Pyrland & Lyngford
W-DCH	Norton Fitzwarren		Taunton	Lydeard	2,978	2,931	Staplegrove & Norton Fitzwarren
W-DEC	Taunton	Staplegrove	Taunton	Rowbarton & Staplegrove	1,517	3,075	Staplegrove & Norton Fitzwarren
W-DEH	Taunton	Victoria	Taunton	Bishops Hull & Taunton West	489	661	Victoria & Obridge
W-DED	Taunton	Victoria	Taunton	Taunton East	839	805	Victoria & Obridge
W-DEE	Taunton	Victoria	Taunton	Taunton South	106	105	Victoria & Obridge
W-DEG	Taunton	Victoria	Taunton	Taunton East	1,626	1,577	Victoria & Obridge
W-DEF	Taunton	Victoria	Taunton	Taunton East	1,325	1,830	Victoria & Obridge
W-DDY	Taunton	Obridge	Taunton	Taunton North	1,288	1,308	Victoria & Obridge
W-DES	Trull		Taunton	Comeytrowe & Trull	1,661	1,672	Vivary & Trull
W-DEP	Taunton	Wilton & Sherford	Taunton	Comeytrowe & Trull	1,196	1,189	Vivary & Trull
W-DEK	Taunton	Vivary	Taunton	Bishops Hull & Taunton West	438	435	Vivary & Trull
W-DEJ	Taunton	Vivary	Taunton	Taunton South	2,869	2,983	Vivary & Trull
W-DDX	Taunton	North Town	Taunton	Bishops Hull & Taunton West	2,165	2,176	Wellsprings & North Town
W-DEL	Taunton	Wellsprings & Rowbarton	Taunton	Rowbarton & Staplegrove	2,985	2,884	Wellsprings & North Town
W-DEM	Taunton	Wellsprings & Rowbarton	Taunton	Rowbarton & Staplegrove	1,696	1,711	Wellsprings & North Town

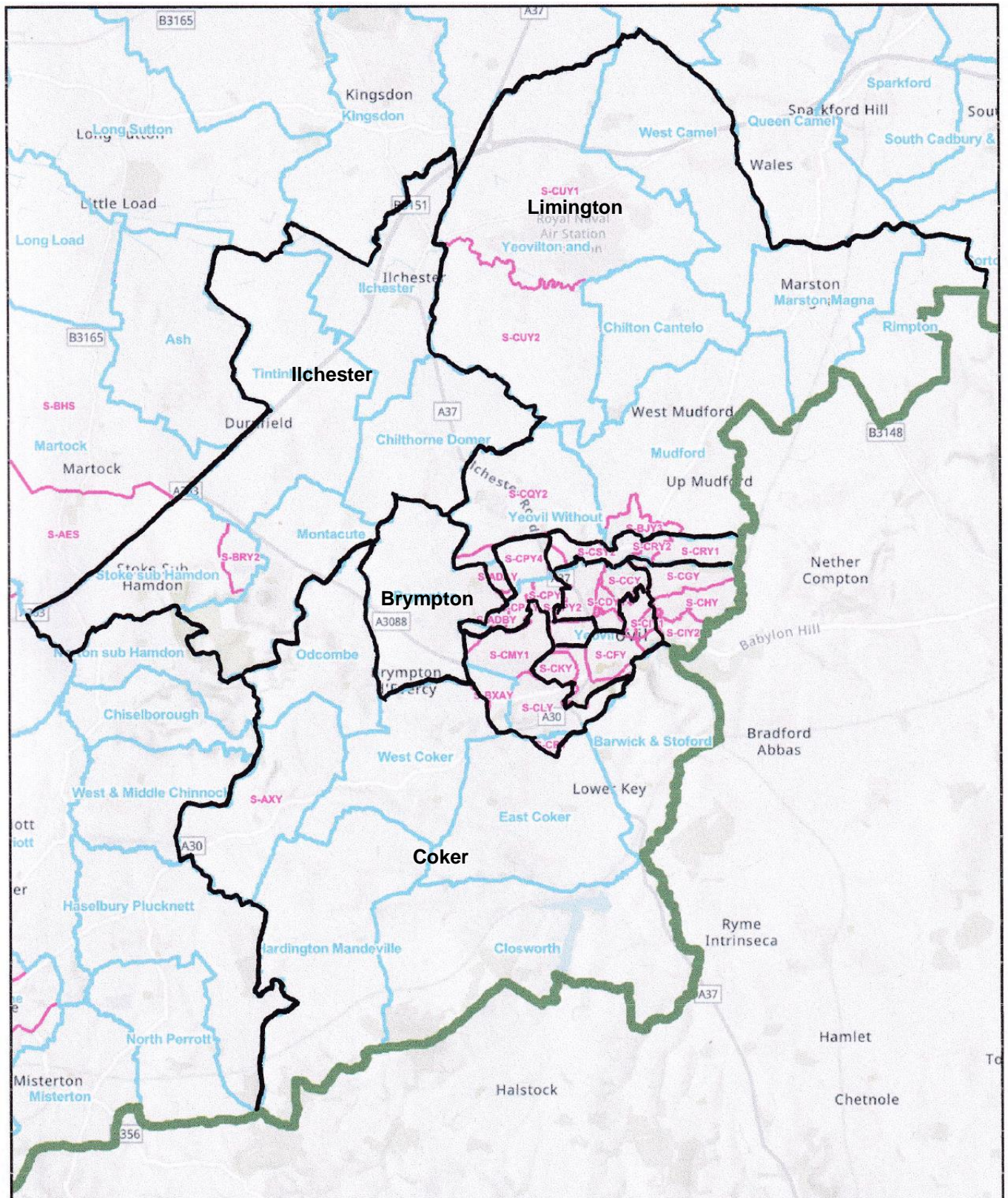
Bridgwater Local Community Network

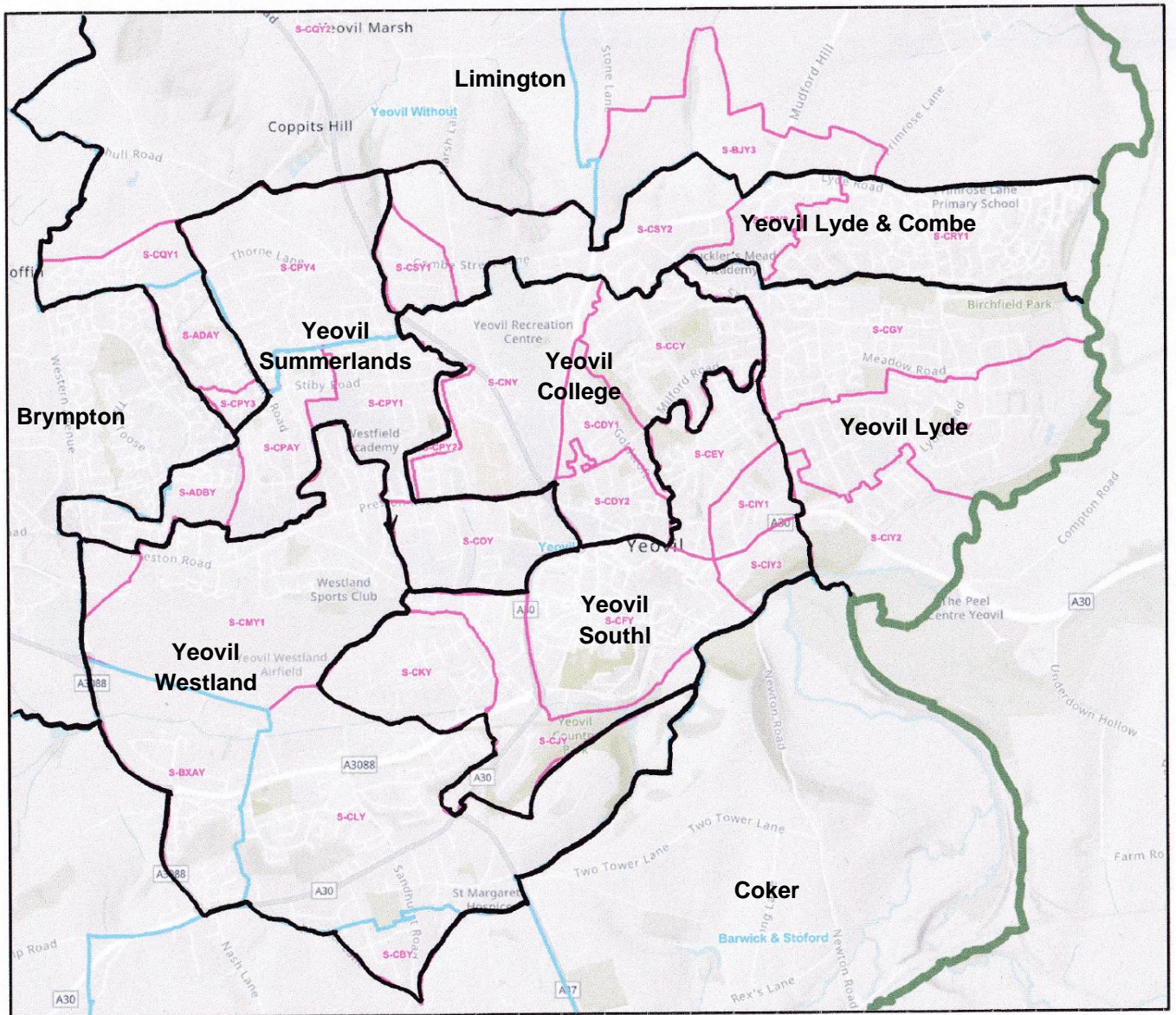


Bridgwater						
Division	Number of cllrs 2023	Number of cllrs 2030	Electorate 2023	Variance 2023	Electorate 2030	Variance 2030
Bridgwater East	1	1	3,718	-24%	5,502	5%
Bridgwater West	1	1	4,877	0%	5,537	5%
Eastover	1	1	5,662	16%	5,512	5%
Fairfax	1	1	5,276	8%	5,187	-1%
Hamp	1	1	4,906	1%	4,854	-8%
Victoria	1	1	4,761	-2%	4,913	-6%
Totals	6	6	29,200		31,505	
Average Electorate per Cllr.			4867		5251	

Polling district	Parish	Parish ward	Local Community Network	Existing Division	Electorate 2023	Electorate 2030	New Devision
N-BAC	Bridgwater	Dunwear South	Bridgwater	Bridgwater East & Bawdrip	1,599	1,568	Bridgwater East
N-BAP1	Bridgwater Without		Bridgwater	Bridgwater East & Bawdrip	1,908	3,453	Bridgwater East
N-BAP2	Bridgwater Without		Bridgwater	Bridgwater East & Bawdrip	211	482	Bridgwater East
N-BAD	Bridgwater	Dunwear North	Bridgwater	Bridgwater North & Central	1,986	1,926	Eastover
N-BAE	Bridgwater	Eastover 1	Bridgwater	Bridgwater North & Central	1,952	1,860	Eastover
N-BAF	Bridgwater	Eastover 2	Bridgwater	Bridgwater North & Central	1,724	1,726	Eastover
N-BAI	Bridgwater	Hamp	Bridgwater	Bridgwater South	3,575	3,522	Hamp
N-BAM	Bridgwater	Westover 3	Bridgwater	Bridgwater South	1,331	1,332	Hamp
N-BAL	Bridgwater	Westover 2	Bridgwater	Bridgwater South	1,236	1,180	Bridgwater West
N-BAN	Bridgwater	Wyndham 1	Bridgwater	Bridgwater West	2,102	2,034	Bridgwater West
N-BAO	Bridgwater	Wyndham 2	Bridgwater	Bridgwater West	1,539	2,323	Bridgwater West
N-BAH	Bridgwater	Fairfax East	Bridgwater	Bridgwater East & Bawdrip	3,559	3,472	Fairfax
N-BAG	Bridgwater	Fairfax West	Bridgwater	Bridgwater North & Central	1,717	1,715	Fairfax
N-BAK	Bridgwater	Westover 1	Bridgwater	Bridgwater South	1,700	1,794	Victoria
N-BAJ	Bridgwater	Victoria	Bridgwater	Bridgwater West	3,061	3,119	Victoria

Yeovil Local Community Network

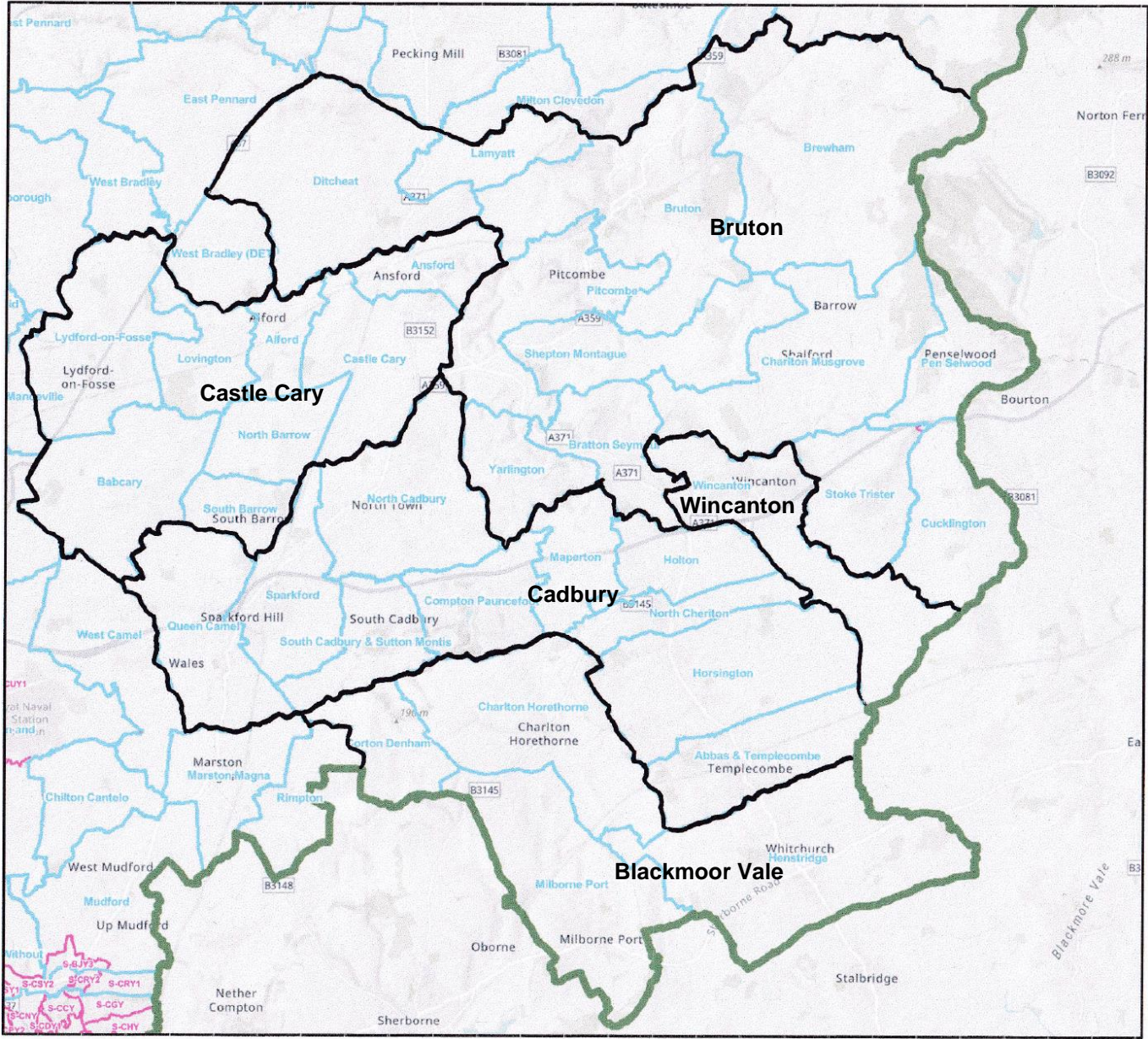




Yeovil						
Division	Number of cllrs 2023	Number of cllrs 2030	Electorate 2023	Variance 2023	Electorate 2030	Variance 2030
Brympton	1	1	5,153	4%	5,389	8%
Coker	1	1	4,916	-1%	4,885	-2%
Ilchester	1	1	5,081	3%	5,190	4%
Limington	1	1	4,106	-17%	4,516	-10%
Lyde & Combe	1	1	4,854	-2%	4,879	-3%
Yeovil College	1	1	4,608	-7%	4,540	-9%
Yeovil Lyde	1	1	4,607	-7%	4,576	-9%
Yeovil South	1	1	5,644	14%	5,532	10%
Yeovil Summerlands	1	1	5,277	6%	5,262	5%
Yeovil Westland	1	1	5,305	7%	5,320	6%
Totals	10	10	49,551		50,090	
Average Electorate per Cllr.			4955		5009	

Polling district	Parish	Parish ward	Local Community Network	Existing Division	Electorate 2023	Electorate 2030	New Devision
S-ADY	Brympton	Brympton	Yeovil	Brympton	5,153	5,389	Brympton
S-ABY	Barwick and Stoford		Yeovil	Coker	988	965	Coker
S-AXY	East Chinnock		Yeovil	Coker	413	411	Coker
S-AYY1	Closworth		Yeovil	Coker	171	173	Coker
S-AYY2	East Coker	East Coker	Yeovil	Coker	1,161	1,160	Coker
S-AZY	Hardington Mandeville		Yeovil	Coker	484	480	Coker
S-BMY	Odcombe		Yeovil	Coker	628	617	Coker
S-BXY	West Coker	West Coker	Yeovil	Coker	1,071	1,079	Coker
S-AMY	Chilthorne Domer		Yeovil	Brympton	410	410	Ilchester
S-BIY	Montacute		Yeovil	Coker	568	572	Ilchester
S-BRY1	Stoke-sub-hamdon	Stoke-sub-hamdon	Yeovil	Martock	1,594	1,586	Ilchester
S-BRY2	Stoke-sub-hamdon	Stanchester	Yeovil	Martock	130	125	Ilchester
S-BUY	Tintinhull		Yeovil	Martock	742	754	Ilchester
S-CTY	Ilchester		Yeovil	Martock	1,637	1,743	Ilchester
S-ADAY	Brympton	Brympton	Yeovil	Brympton	903	932	Limington
S-BJY1	Chilton Cantelo		Yeovil	Castle Cary	90	86	Limington
S-BJY2	Mudford	Mudford	Yeovil	Castle Cary	396	447	Limington
S-BJY3	Mudford	Mudford Urban	Yeovil	Yeovil Central	191	191	Limington
S-BWS	West Camel		Yeovil	Castle Cary	375	379	Limington
S-BZAS	Rimpton		Yeovil	Castle Cary	214	209	Limington
S-BZS	Marston Magna		Yeovil	Castle Cary	396	389	Limington
S-CPY3	Brympton	Abbey Manor North	Yeovil	Brympton	199	200	Limington
S-CQY1	Yeovil Without	Brimsmore	Yeovil	Yeovil West	442	789	Limington
S-CQY2	Yeovil Without	Brimsmore	Yeovil	Yeovil West	306	304	Limington
S-CUY1	Yeovilton and District		Yeovil	Castle Cary	399	396	Limington
S-CUY2	Yeovilton and District (Limington)		Yeovil	Castle Cary	195	194	Limington
S-CRY1	Yeovil Without	Lyde	Yeovil	Yeovil East	3,130	3,168	Lyde & Combe
S-CRY2	Yeovil Without	Lyde	Yeovil	Yeovil East	508	503	Lyde & Combe
S-CSY1	Yeovil Without	Combe	Yeovil	Yeovil Central	259	260	Lyde & Combe
S-CSY2	Yeovil Without	Combe	Yeovil	Yeovil Central	957	948	Lyde & Combe
S-CCY	Yeovil	Yeovil College	Yeovil	Yeovil Central	1,636	1,643	Yeovil College
S-CDY1	Yeovil	Yeovil College	Yeovil	Yeovil Central	678	655	Yeovil College
S-CDY2	Yeovil	Crofton Park	Yeovil	Yeovil South	918	879	Yeovil College
S-CNY	Yeovil	Yeovil College	Yeovil	Yeovil Central	1,172	1,157	Yeovil College
S-CPY2	Yeovil	Yeovil College	Yeovil	Yeovil Central	204	206	Yeovil College
S-CGY	Yeovil	Yeovil Lyde	Yeovil	Yeovil East	2,376	2,350	Yeovil Lyde
S-CHY	Yeovil	Yeovil Lyde	Yeovil	Yeovil East	1,580	1,578	Yeovil Lyde
S-CIY2	Yeovil	Yeovil Lyde	Yeovil	Yeovil East	651	648	Yeovil Lyde
S-CEY	Yeovil	Yeovil College	Yeovil	Yeovil Central	1,425	1,408	Yeovil South
S-CFY	Yeovil	Yeovil Westland	Yeovil	Yeovil South	1,574	1,561	Yeovil South
S-CIY1	Yeovil	Yeovil College	Yeovil	Yeovil Central	616	610	Yeovil South
S-CIY3	Yeovil	Wyndham	Yeovil	Yeovil Central	406	385	Yeovil South
S-CJY	Yeovil	Yeovil Westland	Yeovil	Yeovil South	1,017	976	Yeovil South
S-CKY	Yeovil	Yeovil Westland	Yeovil	Yeovil South	606	592	Yeovil South
S-ADBY	Yeovil	Brympton	Yeovil	Brympton	602	595	Yeovil Summerlands
S-COY	Yeovil	Grove Avenue	Yeovil	Yeovil South	850	870	Yeovil Summerlands
S-CPAY	Yeovil	Yeovil Summerlands	Yeovil	Yeovil West	1,162	1,132	Yeovil Summerlands
S-CPY1	Yeovil	Yeovil Summerlands	Yeovil	Yeovil West	1,233	1,218	Yeovil Summerlands
S-CPY4	Yeovil Without	Summerlands	Yeovil	Yeovil West	1,430	1,447	Yeovil Summerlands
S-BXAY	West Coker	Sampson's Wood	Yeovil	Yeovil South	644	652	Yeovil Westland
S-CBY	East Coker	Wraxhill	Yeovil	Yeovil South	274	276	Yeovil Westland
S-CLY	Yeovil	Yeovil Westland	Yeovil	Yeovil South	2,359	2,373	Yeovil Westland
S-CMY1	Yeovil	Yeovil Summerlands	Yeovil	Yeovil West	2,028	2,019	Yeovil Westland

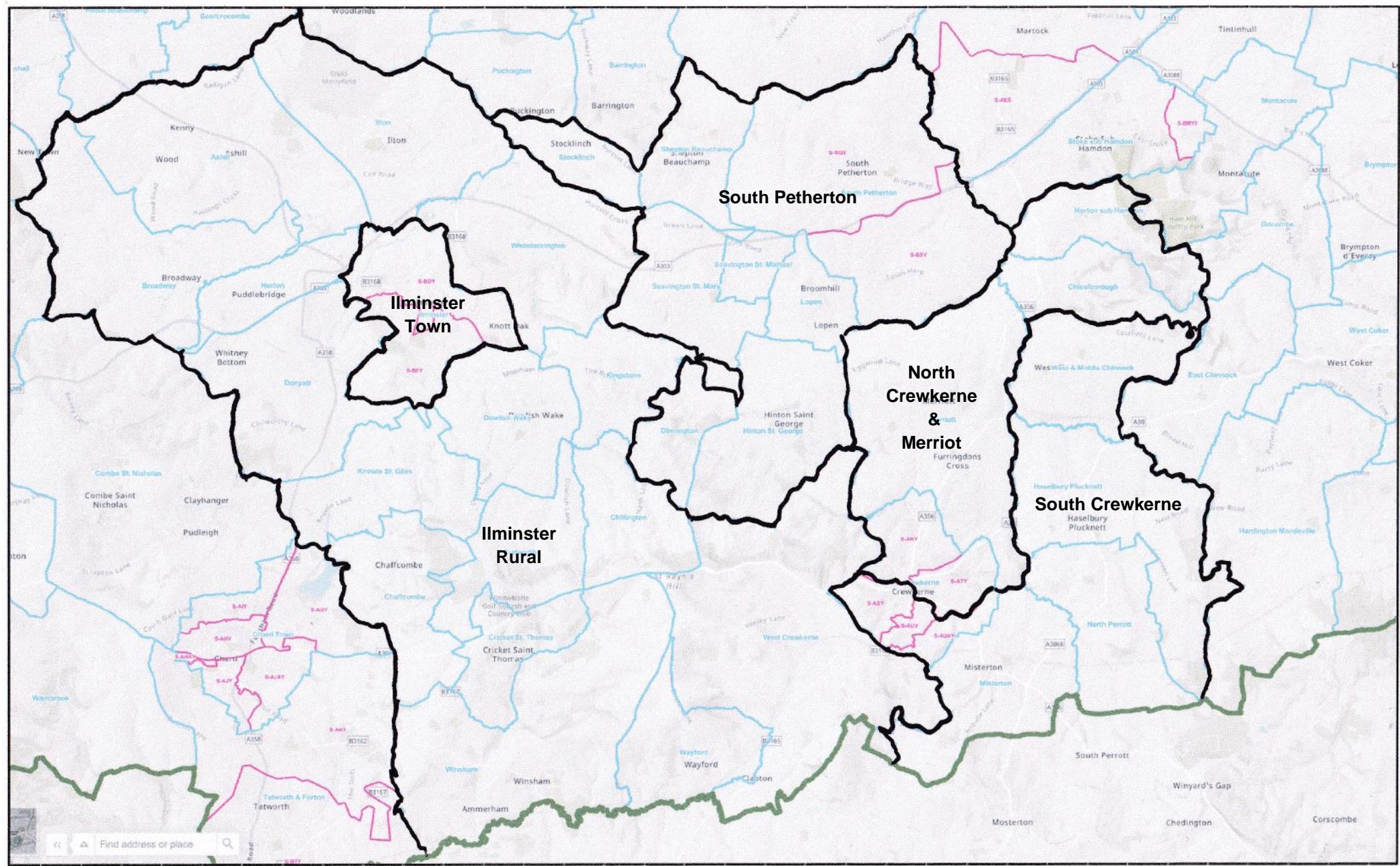
South East Somerset Local Community Network



South East Somerset						
Division	Number of cllrs 2023	Number of cllrs 2030	Electorate 2023	Variance 2023	Electorate 2030	Variance 2030
Blackmoor Vale	1	1	4,706	0%	4,965	1%
Bruton	1	1	4,845	3%	4,970	1%
Castle Cary	1	1	4,237	-10%	4,402	-10%
Cadbury	1	1	4,908	4%	4,934	0%
Wincanton	1	1	4,884	4%	5,302	8%
Totals	5	5	23,580		24,573	
Average Electorate per Cllr.			4716		4915	

Polling district	Parish	Parish ward	Local Community Network	Existing Division	Electorate 2023	Electorate 2030	New Devision
S-AIS	Charlton Horethorne		South East Somerset	Blackmoor Vale	523	520	Blackmoor Vale
S-BYS	Corton Denham		South East Somerset	Blackmoor Vale	181	183	Blackmoor Vale
S-ATS	Henstridge		South East Somerset	Blackmoor Vale	1,487	1,726	Blackmoor Vale
S-BIS	Milborne Port		South East Somerset	Blackmoor Vale	2,515	2,536	Blackmoor Vale
S-BXS1	Bratton Seymour		South East Somerset	Castle Cary	91	83	Bruton
S-AFS	Brewham		South East Somerset	Wincanton & Bruton	354	356	Bruton
S-AGS	Bruton		South East Somerset	Wincanton & Bruton	2,015	2,080	Bruton
S-AKS	Charlton Musgrove		South East Somerset	Wincanton & Bruton	364	419	Bruton
S-ANS	Cucklington		South East Somerset	Wincanton & Bruton	153	162	Bruton
E-CI	Ditcheat		South East Somerset	Mendip South	581	595	Bruton
E-DM	Lamyatt		South East Somerset	Mendip South	163	165	Bruton
S-BNS	Pen Selwood		South East Somerset	Wincanton & Bruton	272	273	Bruton
S-BOS1	Pitcombe		South East Somerset	Wincanton & Bruton	300	297	Bruton
S-BOS2	Shepton Montague		South East Somerset	Wincanton & Bruton	150	152	Bruton
S-BUS	Stoke Trister		South East Somerset	Wincanton & Bruton	309	296	Bruton
S-BLS2	Yarlington		South East Somerset	Castle Cary	93	93	Bruton
S-BVS	Abbas and Templecombe		South East Somerset	Blackmoor Vale	1,333	1,355	Cadbury
S-AMS	Compton Paunsfoot		South East Somerset	Blackmoor Vale	131	130	Cadbury
S-BMS1	Holton		South East Somerset	Blackmoor Vale	218	218	Cadbury
S-AVS	Horsington		South East Somerset	Blackmoor Vale	505	495	Cadbury
S-BMS2	Maperton		South East Somerset	Blackmoor Vale	81	83	Cadbury
S-BLS1	North Cadbury		South East Somerset	Castle Cary	824	841	Cadbury
S-BMS3	North Cheriton		South East Somerset	Blackmoor Vale	173	176	Cadbury
S-BQS	Queen Camel		South East Somerset	Castle Cary	685	691	Cadbury
S-BSS	South Cadbury and Sutton Montis		South East Somerset	Blackmoor Vale	272	268	Cadbury
S-BTS	Sparkford		South East Somerset	Castle Cary	686	677	Cadbury
S-BGS1	Alford		South East Somerset	Castle Cary	71	74	Castle Cary
S-AHS1	Ansford		South East Somerset	Castle Cary	1,181	1,195	Castle Cary
S-ACS	Babcary		South East Somerset	Castle Cary	224	220	Castle Cary
S-AHS2	Castle Cary		South East Somerset	Castle Cary	1,882	2,049	Castle Cary
S-BGS2	Lovington		South East Somerset	Castle Cary	173	174	Castle Cary
E-DQ	Lydford-on-fosse		South East Somerset	Mendip South	442	436	Castle Cary
S-BKS1	North Barrow		South East Somerset	Castle Cary	121	120	Castle Cary
S-BKS2	South Barrow		South East Somerset	Castle Cary	143	134	Castle Cary
S-BXS2	Wincanton		South East Somerset	Wincanton & Bruton	4,884	5,302	Wincanton

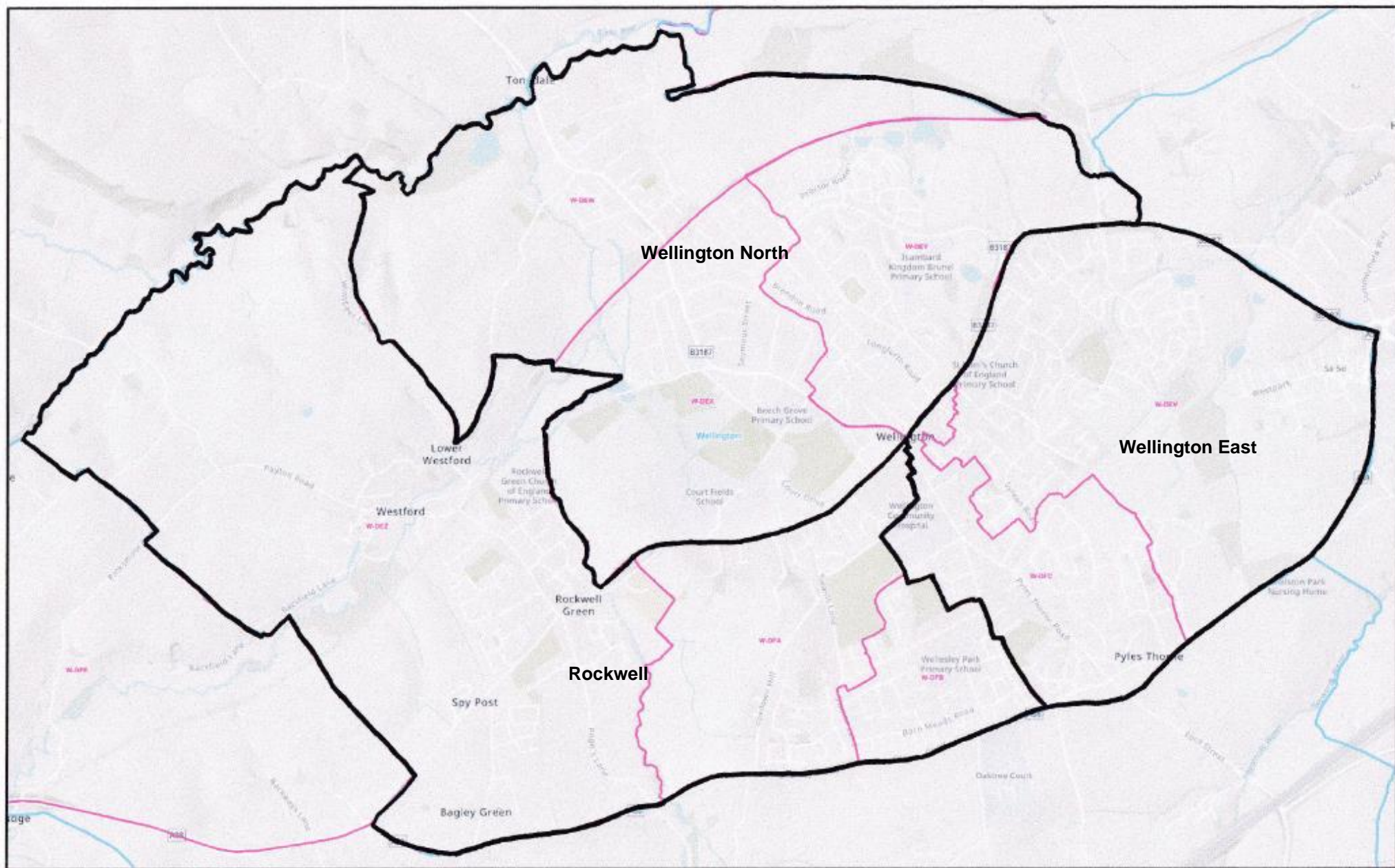
Crewkerne and Iminster Local Community Network



Crewkerne and Ilminster						
Division	Number of cllrs 2023	Number of cllrs 2030	Electorate 2023	Variance 2023	Electorate 2030	Variance 2030
Ilminster Town	1	1	4,676	-7%	4,703	-10%
North Crewkerne & Merriott	1	1	4,743	-6%	5,525	6%
Ilminster Rural	1	1	5,150	2%	5,229	0%
South Crekerne	1	1	5,690	13%	5,694	9%
South Petherton	1	1	4,951	-2%	4,941	-5%
Totals	5	5	25,210		26,093	
Average Electorate per Cllr.			5042		5219	

Polling district	Parish	Parish ward	Local Community Network	Existing Division	Electorate 2023	Electorate 2030	New Devision
S-AA1	Ashill		Crewkerne and Ilminster	Ilminster	442	476	Ilminster Rural
S-AC1	Broadway		Crewkerne and Ilminster	Ilminster	655	661	Ilminster Rural
S-AF1	Chaffcombe		Crewkerne and Ilminster	Ilminster	185	187	Ilminster Rural
S-AL1	Chillington		Crewkerne and Ilminster	Ilminster	86	87	Ilminster Rural
S-CAY1	Cricket St Thomas		Crewkerne and Ilminster	Ilminster	38	38	Ilminster Rural
S-AL2	Cudworth		Crewkerne and Ilminster	Ilminster	42	45	Ilminster Rural
S-AV1	Donyatt		Crewkerne and Ilminster	Ilminster	346	348	Ilminster Rural
S-AW1	Dowlish Wake		Crewkerne and Ilminster	Ilminster	262	255	Ilminster Rural
S-AC2	Horton		Crewkerne and Ilminster	Ilminster	717	724	Ilminster Rural
S-AYAS	Ilton		Crewkerne and Ilminster	South Petherton & Islemoor	827	838	Ilminster Rural
S-AW2	Kingstone		Crewkerne and Ilminster	Ilminster	88	82	Ilminster Rural
S-AF2	Knowle St Giles		Crewkerne and Ilminster	Ilminster	141	142	Ilminster Rural
S-BY1	Whitelackington		Crewkerne and Ilminster	Ilminster	123	135	Ilminster Rural
S-CAY2	Winsham		Crewkerne and Ilminster	Ilminster	645	650	Ilminster Rural
S-AO2	West Crewkerne		Crewkerne and Ilminster	Crewkerne	459	463	Ilminster Rural
S-AO1	Wayford		Crewkerne and Ilminster	Crewkerne	94	99	Ilminster Rural
S-BD1	Ilminster		Crewkerne and Ilminster	Ilminster	2,368	2,374	Ilminster Town
S-BE1	Ilminster		Crewkerne and Ilminster	Ilminster	2,308	2,329	Ilminster Town
S-AN1	Chiselborough		Crewkerne and Ilminster	Coker	276	269	North Crewkerne & Merriott
S-BL1	Norton-sub-hamdon		Crewkerne and Ilminster	Coker	628	636	North Crewkerne & Merriott
S-AR1	Crewkerne		Crewkerne and Ilminster	Crewkerne	1,344	1,344	North Crewkerne & Merriott
S-AT1	Crewkerne		Crewkerne and Ilminster	Crewkerne	801	1,572	North Crewkerne & Merriott
S-BG1	Merriott		Crewkerne and Ilminster	South Petherton & Islemoor	1,694	1,704	North Crewkerne & Merriott
S-BAY	Haselbury Plucknett		Crewkerne and Ilminster	Coker	595	592	South Crekerne
S-BK1	North Perrott		Crewkerne and Ilminster	Coker	219	214	South Crekerne
S-BW1	West and Middle Chinnoek		Crewkerne and Ilminster	Coker	481	477	South Crekerne
S-AS1	Crewkerne		Crewkerne and Ilminster	Crewkerne	916	934	South Crekerne
S-AUAY	Crewkerne		Crewkerne and Ilminster	Crewkerne	1,320	1,302	South Crekerne
S-AU1	Crewkerne		Crewkerne and Ilminster	Crewkerne	1,347	1,357	South Crekerne
S-BH1	Misterton		Crewkerne and Ilminster	Crewkerne	812	818	South Crekerne
S-BBY1	Dinnington		Crewkerne and Ilminster	South Petherton & Islemoor	57	54	South Petherton
S-BBY2	Hinton St. George		Crewkerne and Ilminster	South Petherton & Islemoor	368	383	South Petherton
S-BC1	Lopen		Crewkerne and Ilminster	South Petherton & Islemoor	246	246	South Petherton
S-BOY1	Seavington St. Mary		Crewkerne and Ilminster	South Petherton & Islemoor	328	329	South Petherton
S-BOY2	Seavington St. Michael		Crewkerne and Ilminster	South Petherton & Islemoor	134	134	South Petherton
S-BPY	Shepton Beauchamp		Crewkerne and Ilminster	South Petherton & Islemoor	605	600	South Petherton
S-BQ1	South Petherton		Crewkerne and Ilminster	South Petherton & Islemoor	2,578	2,565	South Petherton
S-BS1	South Petherton		Crewkerne and Ilminster	South Petherton & Islemoor	516	514	South Petherton
S-BTAS	Stocklinch		Crewkerne and Ilminster	South Petherton & Islemoor	119	116	South Petherton

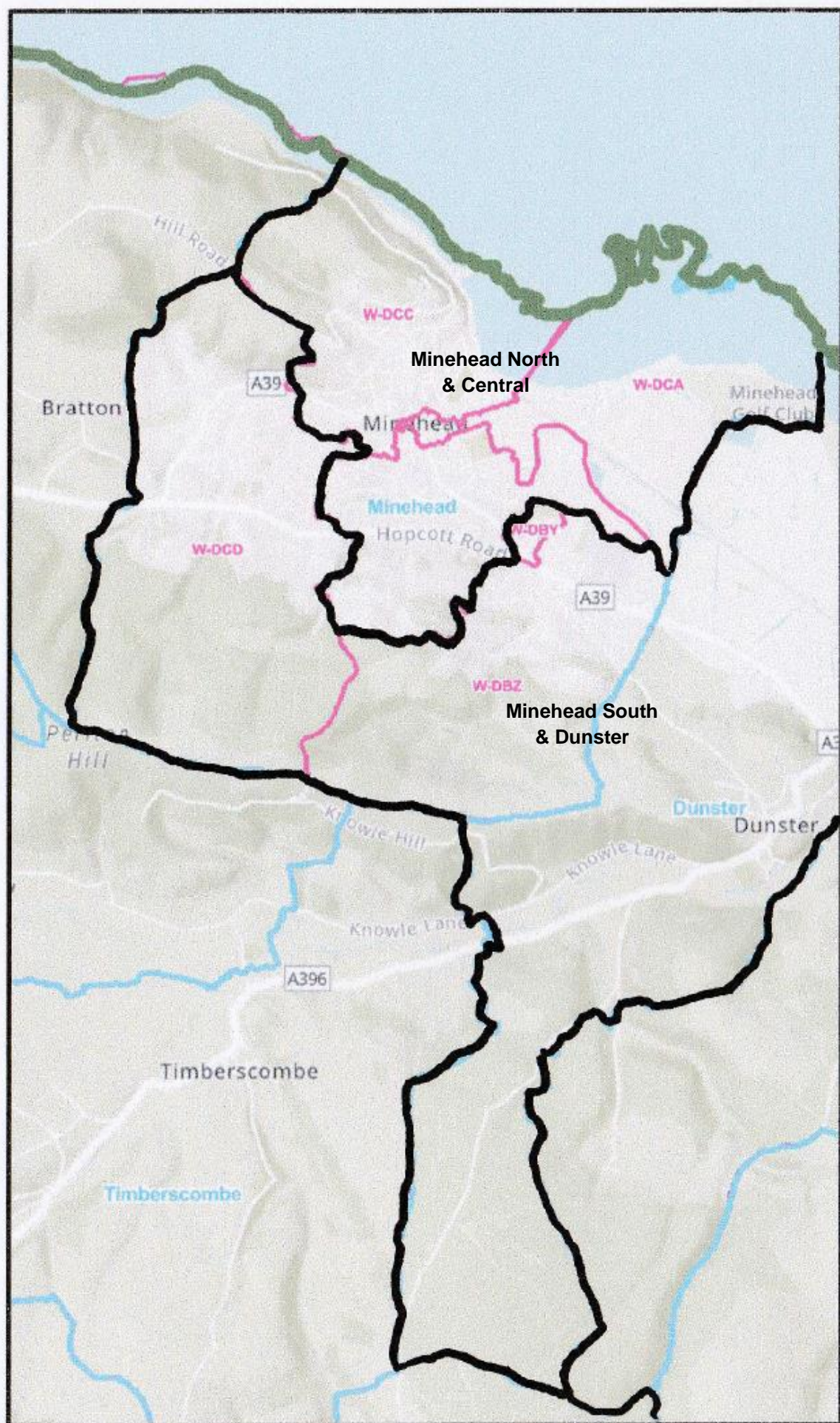
The map displays the geographical layout of the Wiveliscombe and Upper Tone regions. The River Tone is the central watercourse, with several tributaries shown in blue. The Wiveliscombe civil parish is outlined in black, and the Upper Tone civil parish is also outlined in black. The map includes numerous place names, such as Wiveliscombe, Upper Tone, and various smaller settlements. The map also shows the locations of several lakes and ponds, including Huish Lake, Chipstable Lake, and Ashbrittle Lake. The map is oriented with North at the top.



Wellington and Wiveliscombe

Division	Number of cllrs 2023	Number of cllrs 2030	Electorate 2023	Variance 2023	Electorate 2030	Variance 2030
Rockwell	1	1	4,580	7%	4,755	7%
Upper Tone	1	1	4,512	5%	4,535	2%
Wellington East	1	1	3,849	-10%	4,023	-10%
Wellington North	1	1	4,375	2%	4,624	4%
Wiveliscombe	1	1	4,108	-4%	4,310	-3%
Totals	5	5	21,424		22,247	
Average Electorate per Cllr.			4285		4449	

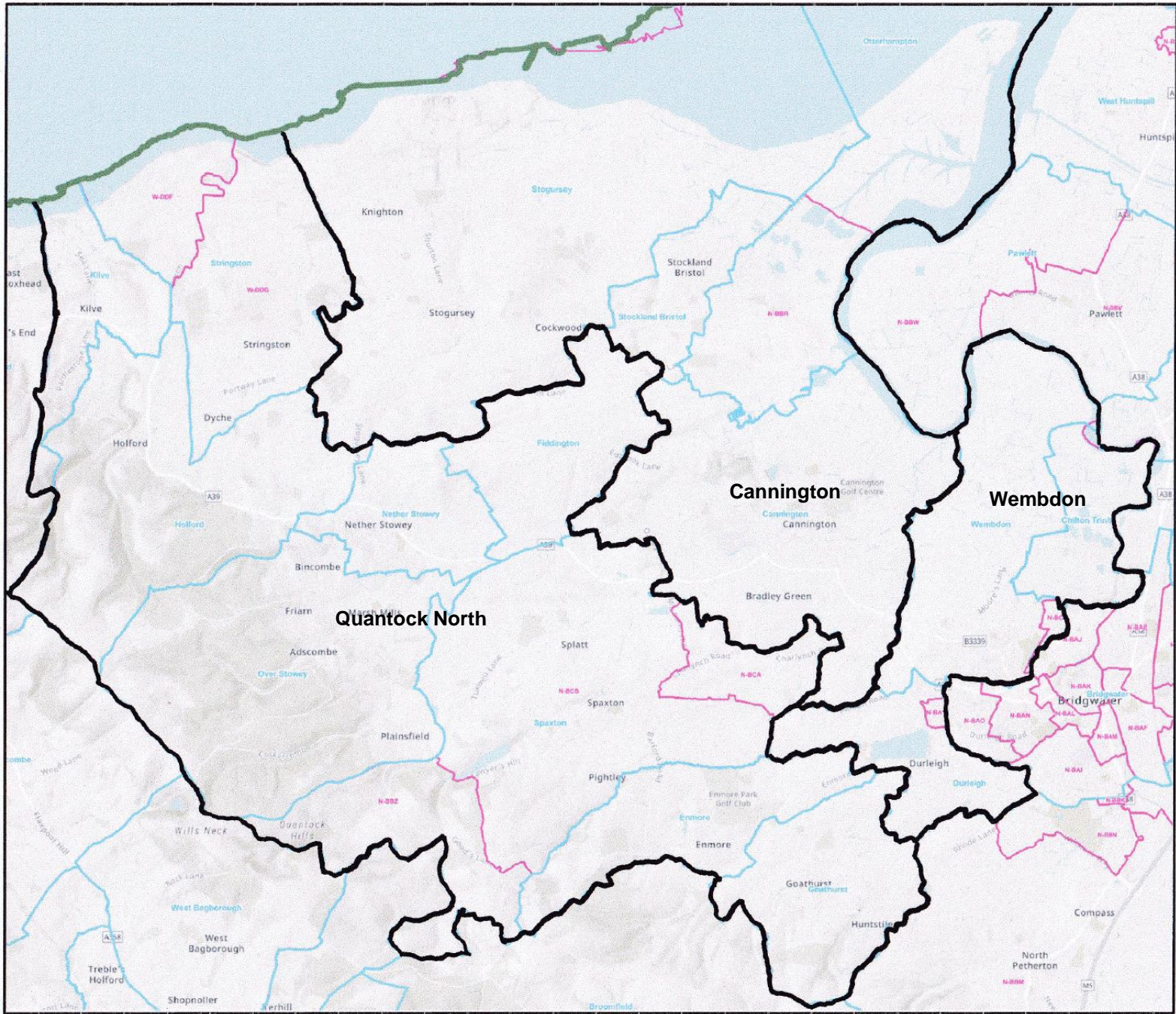
Polling district	Parish	Parish ward	Local Community Network	Existing Division	Electorate 2023	Electorate 2030	New Devision
W-DEZ	Wellington	Rockwell Green	Wellington and Wiveliscombe	Wellington & Rockwell Green	2,381	2,560	Rockwell
W-DFA	Wellington	South	Wellington and Wiveliscombe	Wellington & Rockwell Green	1,270	1,279	Rockwell
W-DFB	Wellington	South	Wellington and Wiveliscombe	Wellington & Rockwell Green	929	916	Rockwell
W-DFH	West Buckland		Wellington and Wiveliscombe	Blackdown & Neroche	901	887	Upper Tone
W-DAA	Ashbrittle		Wellington and Wiveliscombe	Upper Tone	169	173	Upper Tone
W-DAI	Bradford on Tone		Wellington and Wiveliscombe	Upper Tone	527	526	Upper Tone
W-DBL	Fitzhead		Wellington and Wiveliscombe	Upper Tone	210	220	Upper Tone
W-DBM	Halse		Wellington and Wiveliscombe	Upper Tone	255	248	Upper Tone
W-DBS	Langford Budville		Wellington and Wiveliscombe	Upper Tone	435	442	Upper Tone
W-DCI	Nynehead		Wellington and Wiveliscombe	Upper Tone	344	343	Upper Tone
W-DCJ	Oake		Wellington and Wiveliscombe	Upper Tone	595	632	Upper Tone
W-DCU	Sampford Arundel		Wellington and Wiveliscombe	Upper Tone	246	242	Upper Tone
W-DDA	Stawley		Wellington and Wiveliscombe	Upper Tone	238	243	Upper Tone
W-DFD	Wellington Without	Thorne St. Margaret	Wellington and Wiveliscombe	Upper Tone	53	53	Upper Tone
W-DFE	Wellington Without	Wellington Without	Wellington and Wiveliscombe	Upper Tone	162	164	Upper Tone
W-DFF	Wellington Without	Wellington Without	Wellington and Wiveliscombe	Upper Tone	377	362	Upper Tone
W-DEV	Wellington	East	Wellington and Wiveliscombe	Blackdown & Neroche	2,682	2,673	Wellington East
W-DFC	Wellington	South East	Wellington and Wiveliscombe	Wellington & Rockwell Green	1,167	1,350	Wellington East
W-DEW	Wellington	North	Wellington and Wiveliscombe	Wellington & Rockwell Green	843	962	Wellington North
W-DEX	Wellington	North	Wellington and Wiveliscombe	Wellington & Rockwell Green	1,576	1,583	Wellington North
W-DEY	Wellington	North	Wellington and Wiveliscombe	Wellington & Rockwell Green	1,956	2,080	Wellington North
W-DAC	Bathealton		Wellington and Wiveliscombe	Upper Tone	145	146	Wiveliscombe
W-DAS	Chipstable		Wellington and Wiveliscombe	Upper Tone	250	239	Wiveliscombe
W-DBX	Milverton		Wellington and Wiveliscombe	Upper Tone	1,142	1,189	Wiveliscombe
W-DFR	Wiveliscombe		Wellington and Wiveliscombe	Upper Tone	1,851	2,016	Wiveliscombe
W-DFS	Wiveliscombe		Wellington and Wiveliscombe	Upper Tone	720	719	Wiveliscombe



Minehead and Watchet						
Division	Number of cllrs 2023	Number of cllrs 2030	Electorate 2023	Variance 2023	Electorate 2030	Variance 2030
Minehead North & Central	1	1	5,115	-3%	5,224	-2%
Minehead South & Dunster	1	1	4,839	-8%	4,880	-8%
Watchet	1	1	5,535	5%	5,537	4%
Williton	1	1	5,665	7%	5,624	6%
Totals	4	4	21,154		21,265	
Average Electorate per Cllr.			5289		5316	

Polling district	Parish	Parish ward	Local Community Network	Existing Division	Electorate 2023	Electorate 2030	New Devision
W-DCA	Minehead	Central	Minehead and Watchet	Minehead	943	945	Minehead North & Central
W-DCB	Minehead	Central	Minehead and Watchet	Minehead	2,256	2,290	Minehead North & Central
W-DCC	Minehead	North	Minehead and Watchet	Minehead	1,916	1,989	Minehead North & Central
W-DBE	Dunster		Minehead and Watchet	Dunster	751	758	Minehead South & Dunster
W-DBY	Minehead	Alcombe North	Minehead and Watchet	Dunster	323	314	Minehead South & Dunster
W-DBZ	Minehead	Alcombe South	Minehead and Watchet	Dunster	1,976	1,989	Minehead South & Dunster
W-DCD	Minehead	Periton & Woodcombe	Minehead and Watchet	Minehead	1,789	1,819	Minehead South & Dunster
W-DAO	Carhampton		Minehead and Watchet	Dunster	162	175	Watchet
W-DAP	Carhampton		Minehead and Watchet	Dunster	634	634	Watchet
W-DCL	Old Cleeve	Old Cleeve	Minehead and Watchet	Dunster	476	468	Watchet
W-DCM	Old Cleeve	Roadwater	Minehead and Watchet	Dunster	414	408	Watchet
W-DCN	Old Cleeve	Washford	Minehead and Watchet	Dunster	501	510	Watchet
W-DFO	Withycombe		Minehead and Watchet	Dunster	230	236	Watchet
W-DEU	Watchet		Minehead and Watchet	Watchet & Stogursey	3,118	3,106	Watchet
W-DAE	Bicknoller		Minehead and Watchet	Dunster	327	332	Williton
W-DAZ	Crowcombe		Minehead and Watchet	Dunster	402	399	Williton
W-DBH	Elworthy		Minehead and Watchet	Dunster	52	44	Williton
W-DCE	Monksilver		Minehead and Watchet	Dunster	98	95	Williton
W-DCF	Nettlecombe		Minehead and Watchet	Dunster	158	158	Williton
W-DEB	Stogumber		Minehead and Watchet	Dunster	576	587	Williton
W-DAB	Ash Priors		Minehead and Watchet	Lydeard	134	136	Williton
W-DAV	Combe Florey		Minehead and Watchet	Lydeard	210	214	Williton
W-DBV	Lydeard St Lawrence	Lydeard St Lawrence	Minehead and Watchet	Lydeard	366	344	Williton
W-DBW	Lydeard St Lawrence	Tolland	Minehead and Watchet	Lydeard	70	66	Williton
W-DFG	West Bagborough		Minehead and Watchet	Lydeard	348	356	Williton
W-DBG	East Quantoxhead		Minehead and Watchet	Watchet & Stogursey	78	74	Williton
W-DCV	Sampford Brett		Minehead and Watchet	Watchet & Stogursey	265	256	Williton
W-DFL	West Quantoxhead		Minehead and Watchet	Watchet & Stogursey	288	283	Williton
W-DFM	Williton		Minehead and Watchet	Watchet & Stogursey	2,293	2,280	Williton

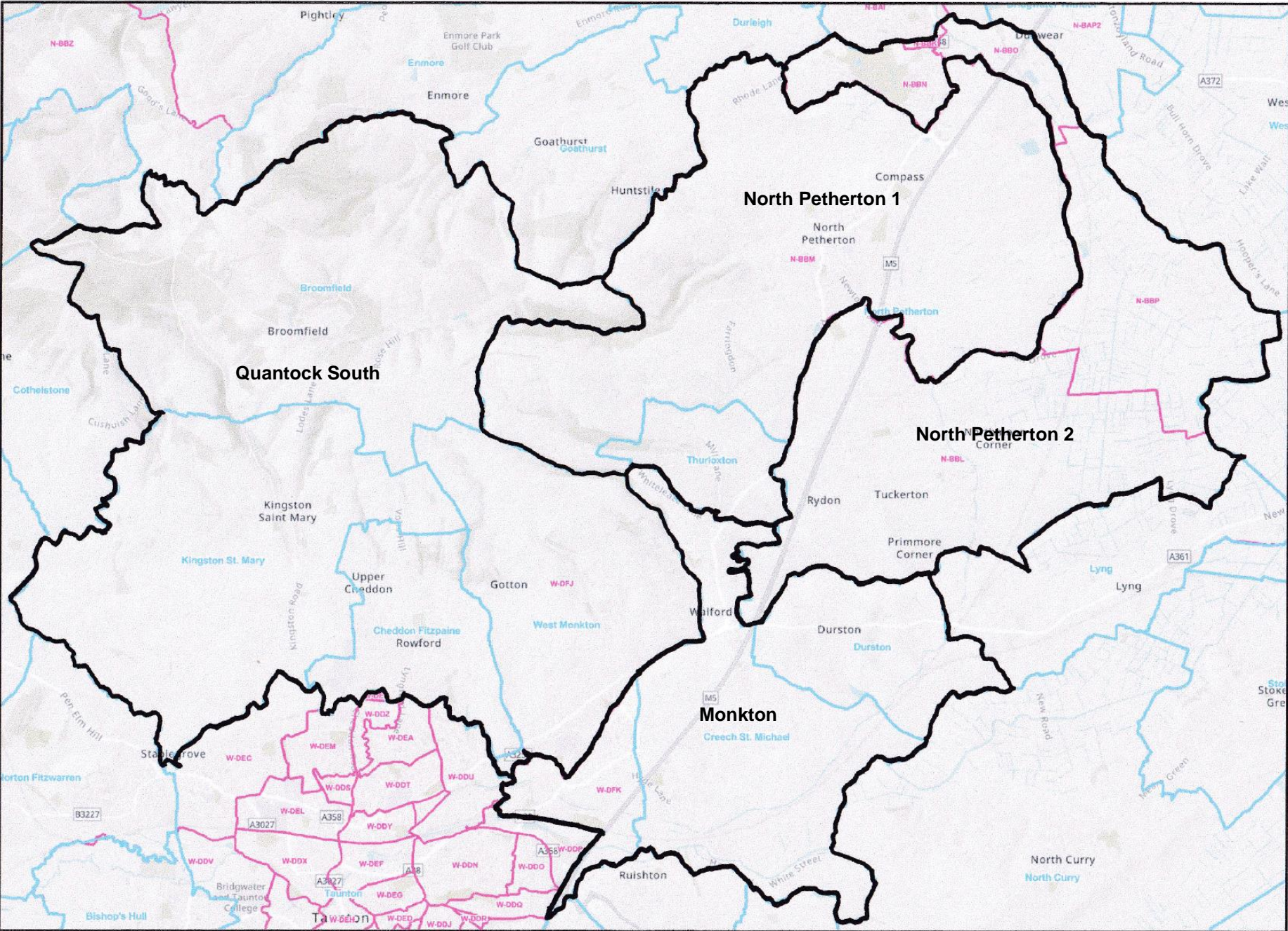
Dowsborough Local Community Network



Dowsborough						
Division	Number of cllrs 2023	Number of cllrs 2030	Electorate 2023	Variance 2023	Electorate 2030	Variance 2030
Wembdon	1	1	3,546	-2%	4,381	8%
Cannington	1	1	3,660	1%	3,986	-2%
Quantock North	1	1	3,617	0%	3,797	-6%
Totals	3	3	10,823		12,164	
Average Electorate per Cllr.			3608		4055	

Polling district	Parish	Parish ward	Local Community Network	Existing Division	Electorate 2023	Electorate 2030	New Devision
N-BAS	Cannington		Dowsborough	Cannington	1,766	2,095	Cannington
N-BBR	Otterhampton	Otterhampton and Combwi	Dowsborough	Cannington	633	604	Cannington
N-BBS	Otterhampton	Stear	Dowsborough	Cannington	26	26	Cannington
N-BBT	Stockland Bristol		Dowsborough	Cannington	139	135	Cannington
W-DDC	Stogursey		Dowsborough	Watchet & Stogursey	1,096	1,126	Cannington
N-BBC	Enmore		Dowsborough	Cannington	210	191	Quantock North
N-BBD	Fiddington		Dowsborough	Cannington	220	217	Quantock North
N-BBE	Goathurst		Dowsborough	Cannington	163	157	Quantock North
N-BBJ	Nether Stowey		Dowsborough	Cannington	1,241	1,492	Quantock North
N-BBU	Over Stowey		Dowsborough	Cannington	298	287	Quantock North
N-BBZ	Spaxton	Aisholt and Merridge	Dowsborough	Cannington	112	110	Quantock North
N-BCA	Spaxton	Charlinch	Dowsborough	Cannington	42	40	Quantock North
N-BCB	Spaxton	Spaxton	Dowsborough	Cannington	693	666	Quantock North
W-DBO	Holford		Dowsborough	Watchet & Stogursey	244	240	Quantock North
W-DBQ	Kilve		Dowsborough	Watchet & Stogursey	311	313	Quantock North
W-DDF	Stringston		Dowsborough	Watchet & Stogursey	28	28	Quantock North
W-DDG	Stringston		Dowsborough	Watchet & Stogursey	55	56	Quantock North
N-BAW	Chilton Trinity		Dowsborough	Cannington	405	388	Wembdon
N-BAY	Durleigh	Durleigh, Wyndham	Dowsborough	Bridgwater West	364	356	Wembdon
N-BAZ	Durleigh	Durleigh	Dowsborough	Cannington	86	481	Wembdon
N-BCE	Wembdon	Wembdon	Dowsborough	Cannington	1,656	2,167	Wembdon
N-BCF	Wembdon	Wembdon Victoria	Dowsborough	Bridgwater West	1,035	989	Wembdon

Hestercombe Local Community Network



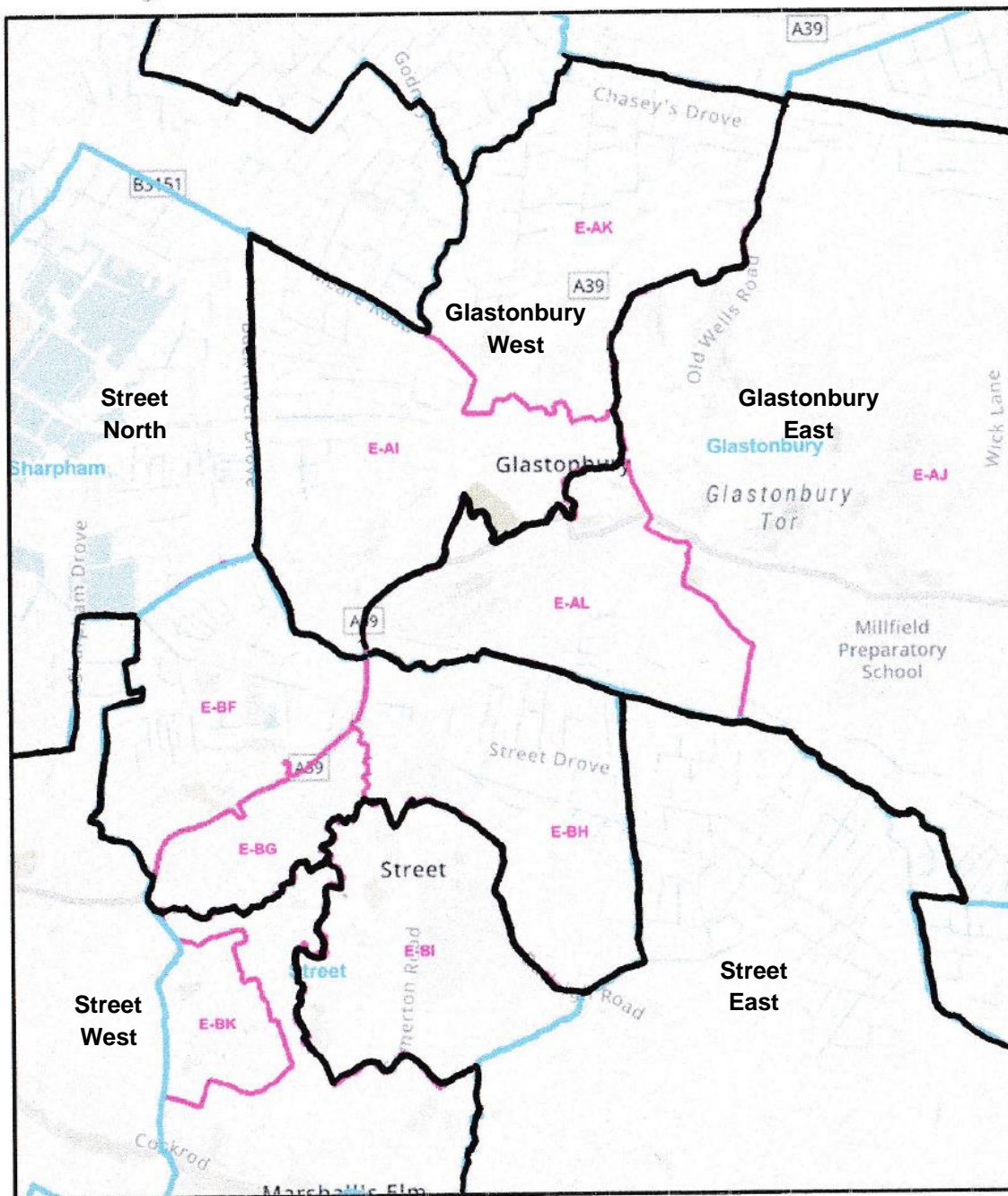
Hestercombe						
Division	Number of cllrs 2023	Number of cllrs 2030	Electorate 2023	Variance 2023	Electorate 2030	Variance 2030
North Petherton 1	1	1	3,391	-16%	4,551	0%
North Petherton 2	1	1	4,606	14%	5,035	10%
Monkton	1	1	4,201	4%	4,466	-2%
Quantock South	1	1	3,969	-2%	4,223	-8%
Totals	4	4	16,167		18,275	
Average Electorate per Cllr.			4042		4569	

Polling district	Parish	Parish ward	Local Community Network	Existing Division	Electorate 2023	Electorate 2030	New Devision
N-BBM	North Petherton	North Petherton 1	Hestercombe	North Petherton	3,257	4,422	North Petherton 1
N-BCD	Thurloxton		Hestercombe	North Petherton	134	129	North Petherton 1
N-BBK	North Petherton	Hamp Bridge	Hestercombe	Bridgwater South	230	228	North Petherton 2
N-BBL	North Petherton	North Newton	Hestercombe	North Petherton	627	605	North Petherton 2
N-BBN	North Petherton	North Petherton 2	Hestercombe	North Petherton	3,340	3,809	North Petherton 2
N-BBO	North Petherton	Northmoor Green	Hestercombe	North Petherton	94	88	North Petherton 2
N-BBP	North Petherton	Northmoor Green	Hestercombe	North Petherton	315	304	North Petherton 2
W-DAQ	Cheddon Fitzpaine		Hestercombe	Monkton & North Curry	229	234	Quantock South
W-DFJ	West Monkton		Hestercombe	Monkton & North Curry	2,695	2,950	Quantock South
N-BAQ	Broomfield		Hestercombe	North Petherton	203	189	Quantock South
W-DBR	Kingston St Mary		Hestercombe	Rowbarton & Staplegrove	842	850	Quantock South
W-DBF	Durstun		Hestercombe	Monkton & North Curry	122	120	Monkton
W-DAY	Creech St. Michael		Hestercombe	Monkton & North Curry	2,290	2,325	Monkton
W-DFK	West Monkton		Hestercombe	Monkton & North Curry	1,789	2,021	Monkton

This map illustrates the Somerset Levels and Moors area, highlighting the boundaries of several key regions: Levels, Somerton, Curry, Episcopi, and Martock. The map shows a network of roads, including the A361, A372, A378, A37, and A303. Major towns and villages such as Langport, Somerton, Curry, Episcopi, and Martock are clearly marked. The map also depicts various water bodies, including the Curry River, and numerous smaller settlements and hamlets. The boundaries are defined by thick black lines, and the regions are labeled in bold black text.

Levels and Moors						
Division	Number of cllrs 2023	Number of cllrs 2030	Electorate 2023	Variance 2023	Electorate 2030	Variance 2030
Episcopi	1	1	4,789	3%	4,817	3%
Langport	1	1	4,343	-6%	4,336	-8%
Levels	1	1	4,519	-3%	4,456	-5%
Martock	1	1	4,703	1%	4,944	5%
Curry	1	1	4,313	-7%	4,309	-8%
Somerton	1	1	5,195	12%	5,315	13%
Totals	6	6	27,862		28,177	
Average Electorate per Cllr.			4644		4696	

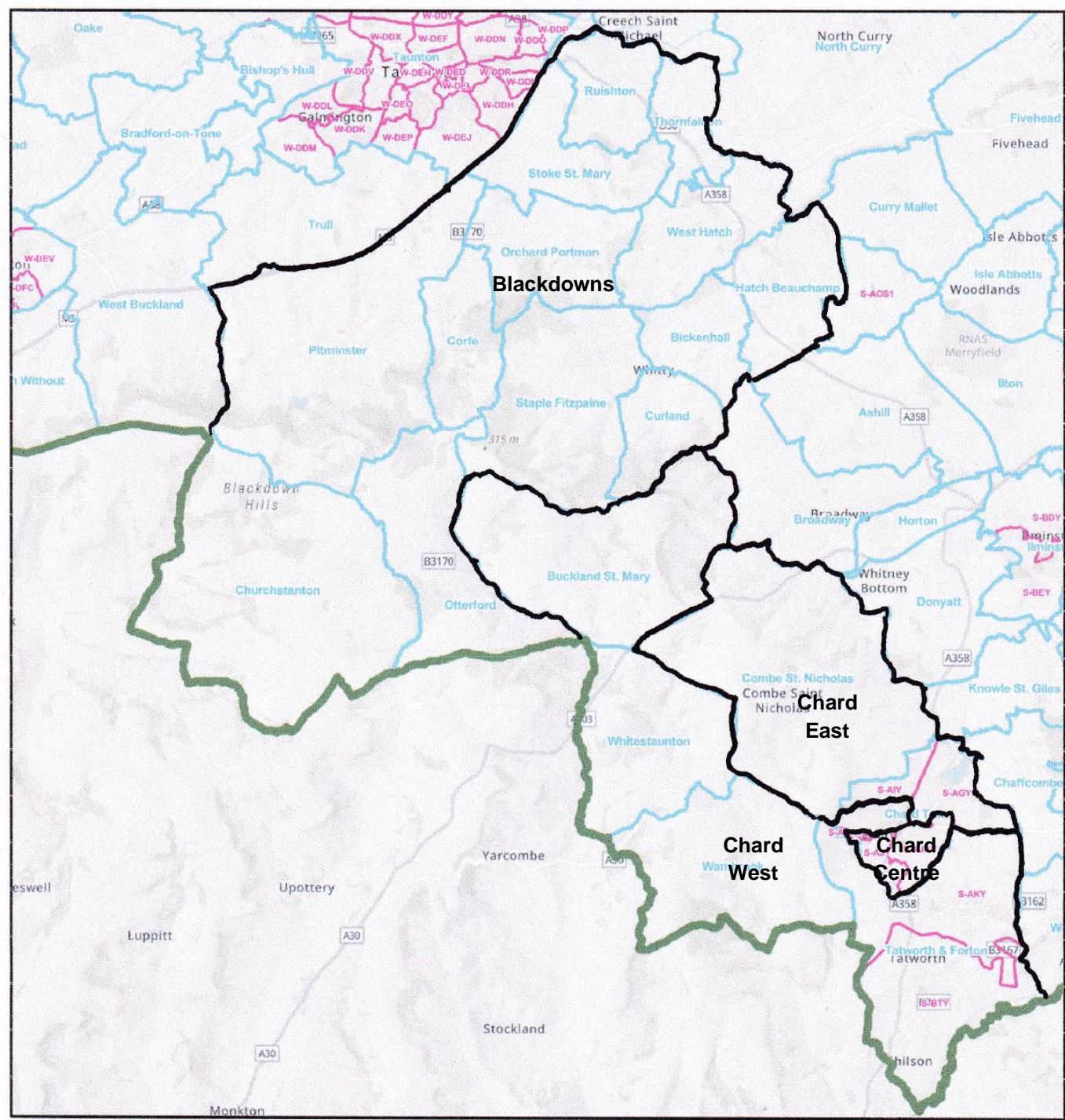
Polling district	Parish	Parish ward	Local Community Network	Existing Division	Electorate 2023	Electorate 2030	New Devision
S-AOS1	Beercrocombe		Levels and Moors	Curry Rivel & Langport	121	121	Curry
S-AOS2	Curry Mallet		Levels and Moors	Curry Rivel & Langport	273	282	Curry
S-APS	Curry Rivel		Levels and Moors	Curry Rivel & Langport	1,984	1,978	Curry
S-ARS	Fivehead		Levels and Moors	Curry Rivel & Langport	537	531	Curry
W-DCG	North Curry		Levels and Moors	Monkton & North Curry	1,398	1,397	Curry
S-AQS	Drayton		Levels and Moors	Curry Rivel & Langport	329	339	Episcopi
S-AWS1	Huish Episcopi		Levels and Moors	Curry Rivel & Langport	1,826	1,818	Episcopi
S-AWS2	Huish Episcopi		Levels and Moors	Curry Rivel & Langport	329	318	Episcopi
S-BCS	Kingsbury Episcopi		Levels and Moors	Curry Rivel & Langport	1,132	1,153	Episcopi
S-ADS1	Barrington		Levels and Moors	South Petherton & Islemoor	365	376	Episcopi
S-ADS2	Puckington		Levels and Moors	South Petherton & Islemoor	95	94	Episcopi
S-ASS	Hambridge and Westport		Levels and Moors	South Petherton & Islemoor	435	444	Episcopi
S-AZS	Isle Abbotts		Levels and Moors	South Petherton & Islemoor	159	156	Episcopi
S-BAS	Isle Brewers		Levels and Moors	South Petherton & Islemoor	119	119	Episcopi
S-AAS	Aller		Levels and Moors	Curry Rivel & Langport	346	353	Langport
S-AUS	High Ham		Levels and Moors	Curry Rivel & Langport	761	756	Langport
S-BES	Langport		Levels and Moors	Curry Rivel & Langport	809	793	Langport
S-BJS	Muchelney		Levels and Moors	Curry Rivel & Langport	157	165	Langport
S-BPS	Pitney		Levels and Moors	Curry Rivel & Langport	323	315	Langport
S-AJS	Charlton Mackrell (The Charltons)		Levels and Moors	Somerton	891	888	Langport
S-BDS	Kingsdon		Levels and Moors	Somerton	316	322	Langport
S-BFAS	Long Sutton		Levels and Moors	Somerton	740	744	Langport
N-BAU	Chedzoy		Levels and Moors	Bridgwater East & Bawdrip	357	339	Levels
N-BCI	Westonzoyland		Levels and Moors	Bridgwater East & Bawdrip	1,498	1,443	Levels
N-BBG	Middlezoy		Levels and Moors	King Alfred	611	655	Levels
N-BBQ	Othery		Levels and Moors	King Alfred	539	521	Levels
W-DAN	Burrowbridge		Levels and Moors	Monkton & North Curry	427	425	Levels
W-DDD	Stoke St Gregory		Levels and Moors	Monkton & North Curry	824	812	Levels
N-BBF	Lyng		Levels and Moors	North Petherton	263	261	Levels
S-ABS	Ash		Levels and Moors	Martock	519	545	Martock
S-AES	Martock		Levels and Moors	Martock	757	815	Martock
S-BFS	Long Load		Levels and Moors	Martock	284	291	Martock
S-BHS	Martock		Levels and Moors	Martock	3,143	3,293	Martock
S-ALS	Compton Dundon		Levels and Moors	Somerton	636	639	Somerton
S-BRS	Somerton		Levels and Moors	Somerton	4,559	4,676	Somerton

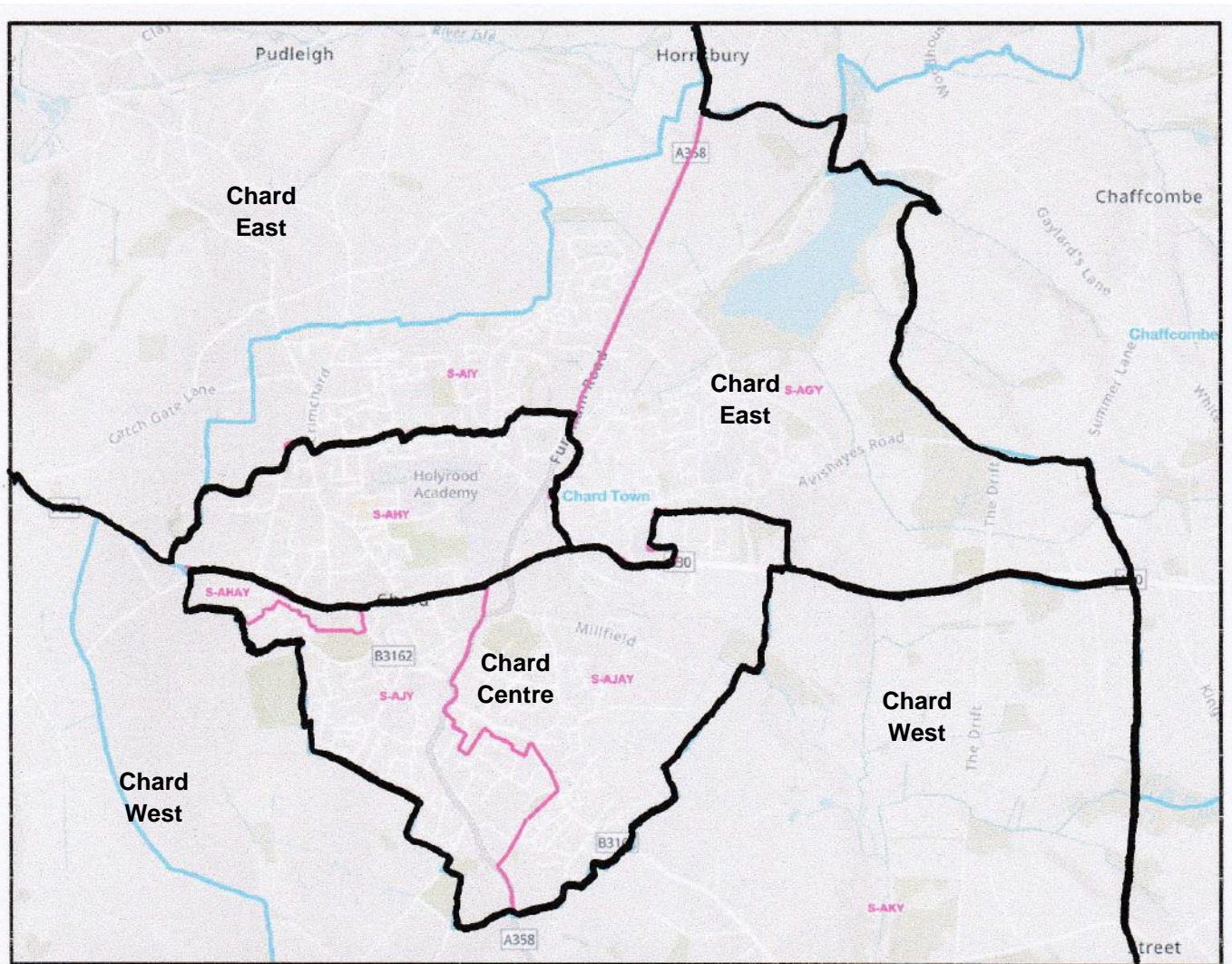


Avalon and Poldens						
Division	Number of cllrs 2023	Number of cllrs 2030	Electorate 2023	Variance 2023	Electorate 2030	Variance 2030
Glastonbury East	1	1	5,019	9%	5,101	6%
Glastonbury West	1	1	4,079	-11%	4,397	-8%
King Alfred	1	1	4,774	4%	4,696	-2%
Street East	1	1	4,337	-6%	4,923	3%
Street North	1	1	4,709	3%	4,764	-1%
Street West	1	1	4,639	1%	4,869	2%
Totals	6	6	27,557		28,750	
Average Electorate per Cllr.			4593		4792	

Polling district	Parish	Parish ward	Local Community Network	Existing Division	Electorate 2023	Electorate 2030	New Devision
E-AJ	Glastonbury	St Edmund's	Avalon and Poldens	Glastonbury	1,742	1,719	Glastonbury East
E-AL	Glastonbury	St Marys'	Avalon and Poldens	Glastonbury	1,578	1,642	Glastonbury East
E-EF	West Bradley		Avalon and Poldens	Mendip South	80	83	Glastonbury East
E-EG	West Bradley		Avalon and Poldens	Mendip South	161	161	Glastonbury East
E-EH	West Pennard		Avalon and Poldens	Mendip South	606	617	Glastonbury East
E-CA	Baltonsborough		Avalon and Poldens	Mendip South	852	880	Glastonbury East
E-AI	Glastonbury	St Benedict's	Avalon and Poldens	Glastonbury	1,965	2,035	Glastonbury West
E-AK	Glastonbury	St John's	Avalon and Poldens	Glastonbury	2,114	2,362	Glastonbury West
N-BAB	Bawdrip		Avalon and Poldens	Bridgwater East & Bawdrip	458	464	King Alfred
N-BAV	Chilton Polden		Avalon and Poldens	Huntspill	616	593	King Alfred
N-BAX	Cossington		Avalon and Poldens	Huntspill	557	544	King Alfred
N-BAA	Ashcott		Avalon and Poldens	King Alfred	983	999	King Alfred
N-BAR	Burtle		Avalon and Poldens	King Alfred	338	328	King Alfred
N-BAT	Catcott		Avalon and Poldens	King Alfred	434	424	King Alfred
N-BBB	Edington		Avalon and Poldens	King Alfred	317	310	King Alfred
N-BBH	Greinton		Avalon and Poldens	King Alfred	121	111	King Alfred
N-BBI	Moorlinch		Avalon and Poldens	King Alfred	210	202	King Alfred
N-BBY	Shapwick		Avalon and Poldens	King Alfred	400	387	King Alfred
N-BCC	Stawell		Avalon and Poldens	King Alfred	340	334	King Alfred
S-BBS1	Barton St. David		Avalon and Poldens	Somerton	434	437	Street East
E-CF	Butleigh		Avalon and Poldens	Mendip South	766	888	Street East
S-BBS2	Keinton Mandeville		Avalon and Poldens	Somerton	1,012	1,003	Street East
S-BBS3	Kingweston		Avalon and Poldens	Somerton	53	53	Street East
E-BI	Street	South	Avalon and Poldens	Street	2,072	2,542	Street East
E-AO	Meare		Avalon and Poldens	Mendip West	1,169	1,153	Street North
E-AT	Sharpham		Avalon and Poldens	Mendip West	48	54	Street North
E-BF	Street	North	Avalon and Poldens	Street	1,137	1,224	Street North
E-BG	Street	North	Avalon and Poldens	Street	1,935	1,909	Street North
E-BH	Street	North	Avalon and Poldens	Street	420	424	Street North
E-BL	Walton		Avalon and Poldens	Mendip West	983	1,191	Street West
E-BJ	Street	South	Avalon and Poldens	Street	1,853	1,865	Street West
E-BK	Street	West	Avalon and Poldens	Street	1,803	1,813	Street West

Chard and Blackdowns Local Community Network





Chard and Blackdowns						
Division	Number of cllrs 2023	Number of cllrs 2030	Electorate 2023	Variance 2023	Electorate 2030	Variance 2030
Blackdowns	1	1	4,974	-1%	4,920	-3%
Chard East	1	1	5,570	11%	5,680	12%
Chard Centre	1	1	4,662	-7%	4,664	-8%
Chard West	1	1	4,919	-2%	4,944	-2%
Totals	4	4	20,125		20,208	
Average Electorate per Cllr.			5031		5052	

Polling district	Parish	Parish ward	Local Community Network	Existing Division	Electorate 2023	Electorate 2030	New Devision
W-DAD	Bickenhall		Chard and Blackdowns	Blackdown & Neroche	100	94	Blackdowns
W-DAT	Churchstanton		Chard and Blackdowns	Blackdown & Neroche	731	733	Blackdowns
W-DAW	Corfe		Chard and Blackdowns	Blackdown & Neroche	242	253	Blackdowns
W-DBA	Curland		Chard and Blackdowns	Blackdown & Neroche	107	112	Blackdowns
W-DBN	Hatch Beauchamp		Chard and Blackdowns	Blackdown & Neroche	480	481	Blackdowns
W-DCO	Orchard Portman		Chard and Blackdowns	Blackdown & Neroche	95	93	Blackdowns
W-DCP	Otterford		Chard and Blackdowns	Blackdown & Neroche	317	304	Blackdowns
W-DCQ	Pitminster		Chard and Blackdowns	Blackdown & Neroche	874	862	Blackdowns
W-DCS	Ruishton	Ruishton	Chard and Blackdowns	Blackdown & Neroche	1,163	1,135	Blackdowns
W-DCT	Ruishton	Thornfalcon	Chard and Blackdowns	Blackdown & Neroche	91	91	Blackdowns
W-DCZ	Staple Fitzpaine		Chard and Blackdowns	Blackdown & Neroche	127	126	Blackdowns
W-DDE	Stoke St Mary		Chard and Blackdowns	Blackdown & Neroche	417	405	Blackdowns
W-DFI	West Hatch		Chard and Blackdowns	Blackdown & Neroche	230	231	Blackdowns
S-AHAY	Chard	Shepherd's Lane	Chard and Blackdowns	Chard South	123	116	Chard Centre
S-AJAY	Chard	Chard Jocelyn	Chard and Blackdowns	Chard South	2,086	2,095	Chard Centre
S-AJY	Chard	Chard Holyrood	Chard and Blackdowns	Chard South	2,453	2,453	Chard Centre
S-AGY	Chard	Chard Avishayes	Chard and Blackdowns	Chard North	2,123	2,112	Chard East
S-AIY	Chard	Chard Crimchard	Chard and Blackdowns	Chard North	2,309	2,402	Chard East
S-APY	Combe St. Nicholas		Chard and Blackdowns	Chard North	1,138	1,167	Chard East
S-AEY	Buckland St. Mary		Chard and Blackdowns	Chard North	453	466	Chard West
S-AHY	Chard	Chard Combe	Chard and Blackdowns	Chard North	1,900	1,906	Chard West
S-AKY	Tatworth and Forton		Chard and Blackdowns	Chard South	317	306	Chard West
S-BTY	Tatworth and Forton		Chard and Blackdowns	Chard South	1,882	1,880	Chard West
S-BVY	Wambrook		Chard and Blackdowns	Chard North	142	149	Chard West
S-BZY	Whitestaunton		Chard and Blackdowns	Chard North	225	237	Chard West

Electoral data

Somerset

Using this sheet:

Fill in the cells for each polling district. Please make sure that the names of the local community network & division are correct & consistent. Check your work.

Scroll right to see the second table

<i>What is the polling district code?</i>	<i>Is this polling district contained in a parish? If not, leave this cell blank.</i>	<i>Is this polling district contained in a parish ward? If not, leave this cell blank.</i>
---	---	--

Polling district	Parish	Parish ward
E-CA	Baltonsborough	
E-AJ	Glastonbury	St Edmund's
E-AL	Glastonbury	St Marys'
E-EF	West Bradley	
E-EG	West Bradley	
E-EH	West Pennard	
E-AI	Glastonbury	St Benedict's
E-AK	Glastonbury	St John's
N-BAA	Ashcott	
N-BAB	Bawdrip	
N-BAR	Burtle	
N-BAT	Catcott	
N-BAV	Chilton Polden	
N-BAX	Cossington	
N-BBB	Edington	
N-BBH	Greinton	
N-BBI	Moorlinch	
N-BBY	Shapwick	
N-BCC	Stawell	
S-BBS1	Barton St. David	
E-CF	Butleigh	
S-BBS2	Keinton Mandeville	
S-BBS3	Kingweston	
E-BI	Street	South
E-AO	Meare	
E-AT	Sharpham	
E-BF	Street	North

E-BG	Street	North
E-BH	Street	North
E-BJ	Street	South
E-BK	Street	West
E-BL	Walton	
N-BAC	Bridgwater	Dunwear South
N-BAP1	Bridgwater Without	
N-BAP2	Bridgwater Without	
N-BAL	Bridgwater	Westover 2
N-BAN	Bridgwater	Wyndham 1
N-BAO	Bridgwater	Wyndham 2
N-BAD	Bridgwater	Dunwear North
N-BAE	Bridgwater	Eastover 1
N-BAF	Bridgwater	Eastover 2
N-BAH	Bridgwater	Fairfax East
N-BAG	Bridgwater	Fairfax West
N-BAI	Bridgwater	Hamp
N-BAM	Bridgwater	Westover 3
N-BAK	Bridgwater	Westover 1
N-BAJ	Bridgwater	Victoria
N-WEC	Berrow	
N-WED	Brean	
N-WEE	Brent Knoll	
N-WEW	East Brent	
N-WEX	Lympsham	
N-WEL	Burnham and Highbridge	Burnham Central 1
N-WEM	Burnham and Highbridge	Burnham Central 2
N-WEN	Burnham and Highbridge	Burnham Central 3
N-WEO	Burnham and Highbridge	Burnham South
N-WEI	Burnham and Highbridge	Burnham North 1
N-WEJ	Burnham and Highbridge	Burnham North 2
N-WEK	Burnham and Highbridge	Burnham North 3
N-WEP	Burnham and Highbridge	Highbridge 1
N-WEQ	Burnham and Highbridge	Highbridge 2
N-WER	Burnham and Highbridge	Burnham Marine
N-WEF	Burnham Without	Edithmead
N-WEG	Burnham Without	Brue
N-WEH	Burnham Without	Highbridge
N-BBA	East Huntspill	

N-BCG	West Huntspill	West Huntspill
N-BCH	West Huntspill	Alstone
N-BBV	Pawlett	Pawlett
N-BBW	Pawlett	Stretcholt
N-BBX	Puriton	
N-BCJ	Woolavington	North
N-BCK	Woolavington	South
W-DAD	Bickenhall	
W-DAT	Churchstanton	
W-DAW	Corfe	
W-DBA	Curland	
W-DBN	Hatch Beauchamp	
W-DCO	Orchard Portman	
W-DCP	Otterford	
W-DCQ	Pitminster	
W-DCS	Ruishton	Ruishton
W-DCT	Ruishton	Thornfalcon
W-DCZ	Staple Fitzpaine	
W-DDE	Stoke St Mary	
W-DFI	West Hatch	
S-AHAY	Chard	Shepherd's Lane
S-AJAY	Chard	Chard Jocelyn
S-AJY	Chard	Chard Holyrood
S-AGY	Chard	Chard Avishayes
S-AIY	Chard	Chard Crimchard
S-APY	Combe St. Nicholas	
S-AEY	Buckland St. Mary	
S-AHY	Chard	Chard Combe
S-AKY	Tatworth and Forton	
S-BTY	Tatworth and Forton	
S-BVY	Wambrook	
S-BZY	Whitestaunton	
N-WEA	Axbridge	
N-WEB	Badgworth	
N-WES	Chapel Allerton	
N-WEV	Compton Bishop	
N-WEY	Mark	
N-WEZ	Shipham	
N-WET	Cheddar	Cheddar

N-WEU	Cheddar	Nyland
E-AS	Rodney Stoke	
N-WFA	Weare	
N-WFB	Wedmore	Blackford
N-WFC	Wedmore	Theale
N-WFD	Wedmore	Wedmore
S-AAV	Ashill	
S-ACY1	Broadway	
S-AFY1	Chaffcombe	
S-ALY1	Chillington	
S-CAY1	Cricket St Thomas	
S-ALY2	Cudworth	
S-AVY	Donyatt	
S-AWY1	Dowlish Wake	
S-ACY2	Horton	
S-AYAS	Ilton	
S-AWY2	Kingstone	
S-AFY2	Knowle St Giles	
S-BYY	Whitelackington	
S-CAY2	Winsham	
S-AOY2	West Crewkerne	
S-AOY1	Wayford	
S-BDY	Ilminster	
S-BEY	Ilminster	
S-ANY	Chiselborough	
S-BLY	Norton-sub-hamdon	
S-ARY	Crewkerne	
S-ATY	Crewkerne	
S-BGY	Merriott	
S-BAY	Haselbury Plucknett	
S-BKY	North Perrott	
S-BWY	West and Middle Chinnoek	
S-ASY	Crewkerne	
S-AUAY	Crewkerne	
S-AUY	Crewkerne	
S-BHY	Misterton	
S-BBY1	Dinnington	
S-BBY2	Hinton St. George	

S-BCY	Lopen	
S-BOY1	Seavington St. Mary	
S-BOY2	Seavington St. Michael	
S-BPY	Shepton Beauchamp	
S-BQY	South Petherton	
S-BSY	South Petherton	
S-BTAS	Stocklinch	
N-BAS	Cannington	
N-BBR	Otterhampton	Otterhampton and Combwich
N-BBS	Otterhampton	Stear
N-BBT	Stockland Bristol	
W-DDC	Stogursey	
N-BBC	Enmore	
N-BBD	Fiddington	
N-BBE	Goathurst	
N-BBJ	Nether Stowey	
N-BBU	Over Stowey	
N-BBZ	Spaxton	Aisholt and Merridge
N-BCA	Spaxton	Charlinch
N-BCB	Spaxton	Spaxton
W-DBO	Holford	
W-DBQ	Kilve	
W-DDF	Stringston	
W-DDG	Stringston	
N-BAW	Chilton Trinity	
N-BAY	Durleigh	Durleigh, Wyndham
N-BAZ	Durleigh	Durleigh
N-BCE	Wembdon	Wembdon
N-BCF	Wembdon	Wembdon Victoria
W-DBB	Cutcombe	
W-DBI	Exford	
W-DBJ	Exmoor	
W-DBT	Luccombe	
W-DBU	Luxborough	
W-DCK	Oare	
W-DCR	Porlock	
W-DCW	Selworthy & Minehead Without	Minehead Without
W-DCX	Selworthy & Minehead Without	Selworthy
W-DEQ	Timberscombe	

W-DER	Treborough	
W-DFT	Wootton Courtenay	
W-DAJ	Brompton Ralph	
W-DAK	Brompton Regis	
W-DAL	Brompton Regis	
W-DAM	Brushford	
W-DAU	Clatworthy	
W-DBC	Dulverton	
W-DBD	Dulverton	
W-DBK	Exton	
W-DBP	Huish Champflower	
W-DCY	Skilgate	
W-DET	Upton	
W-DFN	Winsford	
W-DFP	Withypool & Hawkridge	
W-DFQ	Withypool & Hawkridge	
W-DAY	Creech St. Michael	
W-DBF	Durston	
W-DFK	West Monkton	
N-BBM	North Petherton	North Petherton 1
N-BCD	Thurloxtton	
N-BBK	North Petherton	Hamp Bridge
N-BBL	North Petherton	North Newton
N-BBN	North Petherton	North Petherton 2
N-BBO	North Petherton	Northmoor Green
N-BBP	North Petherton	Northmoor Green
N-BAQ	Broomfield	
W-DAQ	Cheddon Fitzpaine	
W-DBR	Kingston St Mary	
W-DFJ	West Monkton	
S-AOS1	Beercrocombe	
S-AOS2	Curry Mallet	
S-APS	Curry Rivel	
S-ARS	Fivehead	
W-DCG	North Curry	
S-ADS1	Barrington	
S-AQS	Drayton	
S-ASS	Hambridge and Westport	
S-AWS1	Huish Episcopi	
S-AWS2	Huish Episcopi	
S-AZS	Isle Abbots	

S-BAS	Isle Brewers	
S-BCS	Kingsbury Episcopi	
S-ADS2	Puckington	
S-AAS	Aller	
S-AJS	Charlton Mackrell (The Charltons)	
S-AUS	High Ham	
S-BDS	Kingsdon	
S-BES	Langport	
S-BFAS	Long Sutton	
S-BJS	Muchelney	
S-BPS	Pitney	
W-DAN	Burrowbridge	
N-BAU	Chedzoy	
N-BBF	Lyng	
N-BBG	Middlezoy	
N-BBQ	Othery	
W-DDD	Stoke St Gregory	
N-BCI	Westonzoyland	
S-ABS	Ash	
S-BFS	Long Load	
S-AES	Martock	
S-BHS	Martock	
S-ALS	Compton Dundon	
S-BRS	Somerton	
W-DCA	Minehead	Central
W-DCB	Minehead	Central
W-DCC	Minehead	North
W-DBE	Dunster	
W-DBY	Minehead	Alcombe North
W-DBZ	Minehead	Alcombe South
W-DCD	Minehead	Periton & Woodcombe
W-DAO	Carhampton	
W-DAP	Carhampton	
W-DCL	Old Cleeve	Old Cleeve
W-DCM	Old Cleeve	Roadwater
W-DCN	Old Cleeve	Washford
W-DEU	Watchet	
W-DFO	Withycombe	
W-DAB	Ash Priors	
W-DAE	Bicknoller	
W-DAV	Combe Florey	
W-DAZ	Crowcombe	
W-DBG	East Quantoxhead	
W-DBH	Elworthy	

W-DBV	Lydeard St Lawrence	Lydeard St Lawrence
W-DBW	Lydeard St Lawrence	Tolland
W-DCE	Monksilver	
W-DCF	Nettlecombe	
W-DCV	Sampford Brett	
W-DDB	Stogumber	
W-DFG	West Bagborough	
W-DFL	West Quantoxhead	
W-DFM	Williton	
E-AA	Ashwick	
E-AB	Ashwick	
E-CG	Coleford	
E-AG	Croscombe	
E-DN	Leigh-on-mendip	
E-EA	Stoke St. Michael	
E-AE	Chilcompton	
E-AF	Chilcompton	
E-DK	Holcombe	
E-DL	Kilmersdon	
E-BC	Ston Easton	
E-BD	Ston Easton	
E-BE	Stratton-on-the-fosse	
E-CB	Batcombe	
E-CH	Cranmore	
E-CJ	Doulting	
E-CK	Downhead	
E-CL	East Pennard	
E-CM	Evercreech	
E-DS	Milton Clevedon	
E-DW	Pylle	
E-AU	Shepton Mallet	East
E-AQ	Pilton	
E-AV	Shepton Mallet	West
S-AIS	Charlton Horethorne	
S-BYS	Corton Denham	
S-ATS	Henstridge	
S-BIS	Milborne Port	
S-BXS1	Bratton Seymour	
S-AFS	Brewham	
S-AGS	Bruton	
S-AKS	Charlton Musgrove	
S-ANS	Cucklington	
E-CI	Ditcheat	
E-DM	Lamyatt	

S-BNS	Pen Selwood	
S-BOS1	Pitcombe	
S-BOS2	Shepton Montague	
S-BUS	Stoke Trister	
S-BLS2	Yarlington	
S-BVS	Abbas and Templecombe	
S-AMS	Compton Paunsfoot	
S-BMS1	Holton	
S-AVS	Horsington	
S-BMS2	Maperton	
S-BLS1	North Cadbury	
S-BMS3	North Cheriton	
S-BQS	Queen Camel	
S-BSS	South Cadbury and Sutton Montis	
S-BTS	Sparkford	
S-BGS1	Alford	
S-AHS1	Ansford	
S-ACS	Babcary	
S-AHS2	Castle Cary	
S-BGS2	Lovington	
E-DQ	Lydford-on-fosse	
S-BKS1	North Barrow	
S-BKS2	South Barrow	
S-BXS2	Wincanton	
W-DAF	Bishops Hull	
W-DDV	Taunton	Manor & Tangier
W-DDW	Taunton	Manor & Tangier
W-DDJ	Taunton	Blackbrook & Holway
W-DDR	Taunton	Blackbrook & Holway
W-DDI	Taunton	Blackbrook & Holway
W-DEI	Taunton	Vivary
W-DDH	Taunton	Blackbrook & Holway
W-DDM	Taunton	Comeytrowe
W-DDL	Taunton	Comeytrowe
W-DDK	Taunton	Comeytrowe
W-DEO	Taunton	Wilton & Sherford
W-DAG	Bishops Lydeard	
W-DAH	Bishops Lydeard	
W-DAX	Cotford St Luke	
W-DDN	Taunton	Halcon & Lane
W-DDQ	Taunton	Halcon & Lane
W-DDP	Taunton	Halcon & Lane
W-DDO	Taunton	Halcon & Lane
W-DDU	Taunton	Maidenbrook

W-DEB	Taunton	Pyrland
W-DDS	Taunton	Lyngford
W-DDZ	Taunton	Pyrland
W-DEA	Taunton	Pyrland
W-DDT	Taunton	Lyngford
W-DCH	Norton Fitzwarren	
W-DEC	Taunton	Staplegrove
W-DEH	Taunton	Victoria
W-DED	Taunton	Victoria
W-DEE	Taunton	Victoria
W-DEG	Taunton	Victoria
W-DEF	Taunton	Victoria
W-DDY	Taunton	Obridge
W-DEP	Taunton	Wilton & Sherford
W-DEK	Taunton	Vivary
W-DEJ	Taunton	Vivary
W-DES	Trull	
W-DDX	Taunton	North Town
W-DEL	Taunton	Wellsprings & Rowbarton
W-DEM	Taunton	Wellsprings & Rowbarton
E-CS	Frome	Keyford
E-DD	Frome	Highpoint
E-CV	Frome	Innox
E-CX	Frome	Market
E-CY	Frome	Market
E-DA	Frome	Market
E-CN	Frome	Berkley Down
E-CO	Frome	Berkley Down
E-CP	Frome	Berkley Down
E-CT	Frome	Keyford
E-CC	Beckington	
E-CD	Berkley	
E-CQ	Frome	College
E-CR	Frome	College
E-DX	Rode	
E-DG	Frome	Park
E-CU	Frome	Keyford
E-DE	Frome	Highpoint
E-DF	Frome	Park
E-DH	Frome	Park
E-CW	Frome	Innox
E-CZ	Frome	Market
E-DB	Frome	Oakfield
E-DC	Frome	Oakfield

E-CE	Buckland Dinham	
E-DI	Great Elm	
E-DJ	Hemington	
E-DO	Lullington	
E-DP	Lullington	
E-DR	Mells	
E-DT	Norton St Philip	
E-DU	Norton St Philip	
E-DV	Nunney	
E-DY	Selwood	East
E-DZ	Selwood	West
E-EB	Tellisford	
E-EC	Trudoxhill	
E-ED	Upton Noble	
E-EE	Wanstrow	
E-EI	Whatley	
E-EJ	Witham Friary	
W-DEZ	Wellington	Rockwell Green
W-DFA	Wellington	South
W-DFB	Wellington	South
W-DAA	Ashbrittle	
W-DAI	Bradford on Tone	
W-DBL	Fitzhead	
W-DBM	Halse	
W-DBS	Langford Budville	
W-DCI	Nynehead	
W-DCJ	Oake	
W-DCU	Sampford Arundel	
W-DDA	Stawley	
W-DFD	Wellington Without	Thorne St. Margaret
W-DFE	Wellington Without	Wellington Without
W-DFF	Wellington Without	Wellington Without
W-DFH	West Buckland	
W-DEV	Wellington	East
W-DFC	Wellington	South East
W-DEW	Wellington	North
W-DEX	Wellington	North
W-DEY	Wellington	North
W-DAC	Bathealton	
W-DAS	Chipstable	
W-DBX	Milverton	
W-DFR	Wiveliscombe	
W-DFS	Wiveliscombe	
E-BN	Wells	St. Cuthbert's

E-AW	St. Cuthbert Out	East
E-BO	Wells	St. Thomas'
E-AM	Godney	
E-AP	North Wootton	
E-BA	St. Cuthbert Out	South
E-BB	St. Cuthbert Out	West
E-BM	Wells	Central
E-BQ	Wookey	
E-AC	Binegar	
E-AD	Chewton Mendip	
E-AH	Emborough	
E-AN	Litton	
E-AR	Priddy	
E-AX	St. Cuthbert Out	North
E-AY	St. Cuthbert Out	North
E-AZ	St. Cuthbert Out	North
E-BP	Westbury-sub-mendip	
S-ADY	Brympton	Brympton
S-ABY	Barwick and Stoford	
S-AXY	East Chinnock	
S-AYY1	Closworth	
S-AYY2	East Coker	East Coker
S-AZY	Hardington Mandeville	
S-BMY	Odcombe	
S-BXY	West Coker	West Coker
S-AMY	Chilthorne Domer	
S-BIY	Montacute	
S-BRY1	Stoke-sub-hamdon	Stoke-sub-hamdon
S-BRY2	Stoke-sub-hamdon	Stanchester
S-BUY	Tintinhull	
S-CTY	Ilchester	
S-ADAY	Brympton	Brympton
S-BJY1	Chilton Cantelo	
S-BJY2	Mudford	Mudford
S-BJY3	Mudford	Mudford Urban
S-BWS	West Camel	
S-BZAS	Rimpton	
S-BZS	Marston Magna	
S-CPY3	Brympton	Abbey Manor North
S-CQY1	Yeovil Without	Brimsmore
S-CQY2	Yeovil Without	Brimsmore
S-CUY1	Yeovilton and District	
S-CUY2	Yeovilton and District (Limington)	
S-CRY1	Yeovil Without	Lyde

S-CRY2	Yeovil Without	Lyde
S-CSY1	Yeovil Without	Combe
S-CSY2	Yeovil Without	Combe
S-CCY	Yeovil	Yeovil College
S-CDY1	Yeovil	Yeovil College
S-CDY2	Yeovil	Crofton Park
S-CNY	Yeovil	Yeovil College
S-CPY2	Yeovil	Yeovil College
S-CGY	Yeovil	Yeovil Lyde
S-CHY	Yeovil	Yeovil Lyde
S-CIY2	Yeovil	Yeovil Lyde
S-CEY	Yeovil	Yeovil College
S-CFY	Yeovil	Yeovil Westland
S-CIY1	Yeovil	Yeovil College
S-CIY3	Yeovil	Wyndham
S-CJY	Yeovil	Yeovil Westland
S-CKY	Yeovil	Yeovil Westland
S-ADBY	Yeovil	Brympton
S-COY	Yeovil	Grove Avenue
S-CPAY	Yeovil	Yeovil Summerlands
S-CPY1	Yeovil	Yeovil Summerlands
S-CPY4	Yeovil Without	Summerlands
S-BXAY	West Coker	Sampson's Wood
S-CBY	East Coker	Wraxhill
S-CLY	Yeovil	Yeovil Westland
S-CMY1	Yeovil	Yeovil Summerlands

of each parish, parish ward,
data in the cells to the right.

<i>Is this polling district contained in a group of parishes with a joint parish council? If not, leave this cell blank.</i>	<i>What division is this polling district in?</i>	<i>What is the current electorate?</i>
--	---	--

Local Community Network	Existing Division	Electorate 2023
Avalon and Poldens	Mendip South	852
Avalon and Poldens	Glastonbury	1,742
Avalon and Poldens	Glastonbury	1,578
Avalon and Poldens	Mendip South	80
Avalon and Poldens	Mendip South	161
Avalon and Poldens	Mendip South	606
Avalon and Poldens	Glastonbury	1,965
Avalon and Poldens	Glastonbury	2,114
Avalon and Poldens	King Alfred	983
Avalon and Poldens	Bridgwater East & Bawdrip	458
Avalon and Poldens	King Alfred	338
Avalon and Poldens	King Alfred	434
Avalon and Poldens	Huntspill	616
Avalon and Poldens	Huntspill	557
Avalon and Poldens	King Alfred	317
Avalon and Poldens	King Alfred	121
Avalon and Poldens	King Alfred	210
Avalon and Poldens	King Alfred	400
Avalon and Poldens	King Alfred	340
Avalon and Poldens	Somerton	434
Avalon and Poldens	Mendip South	766
Avalon and Poldens	Somerton	1,012
Avalon and Poldens	Somerton	53
Avalon and Poldens	Street	2,072
Avalon and Poldens	Mendip West	1,169
Avalon and Poldens	Mendip West	48
Avalon and Poldens	Street	1,137

Avalon and Poldens	Street	1,935
Avalon and Poldens	Street	420
Avalon and Poldens	Street	1,853
Avalon and Poldens	Street	1,803
Avalon and Poldens	Mendip West	983
Bridgwater	Bridgwater East & Bawdrip	1,599
Bridgwater	Bridgwater East & Bawdrip	1,908
Bridgwater	Bridgwater East & Bawdrip	211
Bridgwater	Bridgwater South	1,236
Bridgwater	Bridgwater West	2,102
Bridgwater	Bridgwater West	1,539
Bridgwater	Bridgwater North & Central	1,986
Bridgwater	Bridgwater North & Central	1,952
Bridgwater	Bridgwater North & Central	1,724
Bridgwater	Bridgwater East & Bawdrip	3,559
Bridgwater	Bridgwater North & Central	1,717
Bridgwater	Bridgwater South	3,575
Bridgwater	Bridgwater South	1,331
Bridgwater	Bridgwater South	1,700
Bridgwater	Bridgwater West	3,061
Burnham	Brent	1,365
Burnham	Brent	538
Burnham	Brent	1,061
Burnham	Brent	1,130
Burnham	Brent	757
Burnham	Burnham-on-Sea North	618
Burnham	Burnham-on-Sea North	1,431
Burnham	Burnham-on-Sea North	861
Burnham	Highbridge & Burnham-on-Sea South	2,268
Burnham	Burnham-on-Sea North	1,171
Burnham	Burnham-on-Sea North	1,823
Burnham	Burnham-on-Sea North	2,180
Burnham	Highbridge & Burnham-on-Sea South	1,913
Burnham	Highbridge & Burnham-on-Sea South	3,046
Burnham	Highbridge & Burnham-on-Sea South	782
Burnham	Brent	406
Burnham	Brent	420
Burnham	Brent	700
Burnham	Huntspill	1,080

Burnham	Huntspill	1,013
Burnham	Huntspill	190
Burnham	Huntspill	809
Burnham	Huntspill	100
Burnham	Huntspill	1,834
Burnham	Huntspill	1,231
Burnham	Huntspill	576
Chard and Blackdowns	Blackdown & Neroche	100
Chard and Blackdowns	Blackdown & Neroche	731
Chard and Blackdowns	Blackdown & Neroche	242
Chard and Blackdowns	Blackdown & Neroche	107
Chard and Blackdowns	Blackdown & Neroche	480
Chard and Blackdowns	Blackdown & Neroche	95
Chard and Blackdowns	Blackdown & Neroche	317
Chard and Blackdowns	Blackdown & Neroche	874
Chard and Blackdowns	Blackdown & Neroche	1,163
Chard and Blackdowns	Blackdown & Neroche	91
Chard and Blackdowns	Blackdown & Neroche	127
Chard and Blackdowns	Blackdown & Neroche	417
Chard and Blackdowns	Blackdown & Neroche	230
Chard and Blackdowns	Chard South	123
Chard and Blackdowns	Chard South	2,086
Chard and Blackdowns	Chard South	2,453
Chard and Blackdowns	Chard North	2,123
Chard and Blackdowns	Chard North	2,309
Chard and Blackdowns	Chard North	1,138
Chard and Blackdowns	Chard North	453
Chard and Blackdowns	Chard North	1,900
Chard and Blackdowns	Chard South	317
Chard and Blackdowns	Chard South	1,882
Chard and Blackdowns	Chard North	142
Chard and Blackdowns	Chard North	225
Cheddar and Axbridge	Cheddar	1,547
Cheddar and Axbridge	Brent	430
Cheddar and Axbridge	Brent	310
Cheddar and Axbridge	Brent	511
Cheddar and Axbridge	King Alfred	1,205
Cheddar and Axbridge	Cheddar	869
Cheddar and Axbridge	Cheddar	5,119

Cheddar and Axbridge	Cheddar	50
Cheddar and Axbridge	Mendip West	1,095
Cheddar and Axbridge	Brent	538
Cheddar and Axbridge	King Alfred	428
Cheddar and Axbridge	King Alfred	430
Cheddar and Axbridge	King Alfred	2,051
Crewkerne and Ilminster	Ilminster	442
Crewkerne and Ilminster	Ilminster	655
Crewkerne and Ilminster	Ilminster	185
Crewkerne and Ilminster	Ilminster	86
Crewkerne and Ilminster	Ilminster	38
Crewkerne and Ilminster	Ilminster	42
Crewkerne and Ilminster	Ilminster	346
Crewkerne and Ilminster	Ilminster	262
Crewkerne and Ilminster	Ilminster	717
Crewkerne and Ilminster	South Petherton & Islemoor	827
Crewkerne and Ilminster	Ilminster	88
Crewkerne and Ilminster	Ilminster	141
Crewkerne and Ilminster	Ilminster	123
Crewkerne and Ilminster	Ilminster	645
Crewkerne and Ilminster	Crewkerne	459
Crewkerne and Ilminster	Crewkerne	94
Crewkerne and Ilminster	Ilminster	2,368
Crewkerne and Ilminster	Ilminster	2,308
Crewkerne and Ilminster	Coker	276
Crewkerne and Ilminster	Coker	628
Crewkerne and Ilminster	Crewkerne	1,344
Crewkerne and Ilminster	Crewkerne	801
Crewkerne and Ilminster	South Petherton & Islemoor	1,694
Crewkerne and Ilminster	Coker	595
Crewkerne and Ilminster	Coker	219
Crewkerne and Ilminster	Coker	481
Crewkerne and Ilminster	Crewkerne	916
Crewkerne and Ilminster	Crewkerne	1,320
Crewkerne and Ilminster	Crewkerne	1,347
Crewkerne and Ilminster	Crewkerne	812
Crewkerne and Ilminster	South Petherton & Islemoor	57
Crewkerne and Ilminster	South Petherton & Islemoor	368

Crewkerne and Ilminster	South Petherton & Islemoor	246
Crewkerne and Ilminster	South Petherton & Islemoor	328
Crewkerne and Ilminster	South Petherton & Islemoor	134
Crewkerne and Ilminster	South Petherton & Islemoor	605
Crewkerne and Ilminster	South Petherton & Islemoor	2,578
Crewkerne and Ilminster	South Petherton & Islemoor	516
Crewkerne and Ilminster	South Petherton & Islemoor	119
Dowsborough	Cannington	1,766
Dowsborough	Cannington	633
Dowsborough	Cannington	26
Dowsborough	Cannington	139
Dowsborough	Watchet & Stogursey	1,096
Dowsborough	Cannington	210
Dowsborough	Cannington	220
Dowsborough	Cannington	163
Dowsborough	Cannington	1,241
Dowsborough	Cannington	298
Dowsborough	Cannington	112
Dowsborough	Cannington	42
Dowsborough	Cannington	693
Dowsborough	Watchet & Stogursey	244
Dowsborough	Watchet & Stogursey	311
Dowsborough	Watchet & Stogursey	28
Dowsborough	Watchet & Stogursey	55
Dowsborough	Cannington	405
Dowsborough	Bridgwater West	364
Dowsborough	Cannington	86
Dowsborough	Cannington	1,656
Dowsborough	Bridgwater West	1,035
Exmoor	Dulverton & Exmoor	332
Exmoor	Dulverton & Exmoor	335
Exmoor	Dulverton & Exmoor	112
Exmoor	Dulverton & Exmoor	127
Exmoor	Dulverton & Exmoor	163
Exmoor	Dulverton & Exmoor	38
Exmoor	Dulverton & Exmoor	1,139
Exmoor	Dulverton & Exmoor	35
Exmoor	Dulverton & Exmoor	355
Exmoor	Dulverton & Exmoor	338

Exmoor	Dulverton & Exmoor	65
Exmoor	Dulverton & Exmoor	242
Exmoor	Dulverton & Exmoor	183
Exmoor	Dulverton & Exmoor	317
Exmoor	Dulverton & Exmoor	60
Exmoor	Dulverton & Exmoor	464
Exmoor	Dulverton & Exmoor	70
Exmoor	Dulverton & Exmoor	914
Exmoor	Dulverton & Exmoor	239
Exmoor	Dulverton & Exmoor	176
Exmoor	Dulverton & Exmoor	211
Exmoor	Dulverton & Exmoor	93
Exmoor	Dulverton & Exmoor	131
Exmoor	Dulverton & Exmoor	249
Exmoor	Dulverton & Exmoor	39
Exmoor	Dulverton & Exmoor	149
Hestercombe	Monkton & North Curry	2,290
Hestercombe	Monkton & North Curry	122
Hestercombe	Monkton & North Curry	1,789
Hestercombe	North Petherton	3,257
Hestercombe	North Petherton	134
Hestercombe	Bridgwater South	230
Hestercombe	North Petherton	627
Hestercombe	North Petherton	3,340
Hestercombe	North Petherton	94
Hestercombe	North Petherton	315
Hestercombe	North Petherton	203
Hestercombe	Monkton & North Curry	229
Hestercombe	Rowbarton & Staplegrove	842
Hestercombe	Monkton & North Curry	2,695
Levels and Moors	Curry Rivel & Langport	121
Levels and Moors	Curry Rivel & Langport	273
Levels and Moors	Curry Rivel & Langport	1,984
Levels and Moors	Curry Rivel & Langport	537
Levels and Moors	Monkton & North Curry	1,398
Levels and Moors	South Petherton & Islemoor	365
Levels and Moors	Curry Rivel & Langport	329
Levels and Moors	South Petherton & Islemoor	435
Levels and Moors	Curry Rivel & Langport	1,826
Levels and Moors	Curry Rivel & Langport	329
Levels and Moors	South Petherton & Islemoor	159

Levels and Moors	South Petherton & Islemoor	119
Levels and Moors	Curry Rivel & Langport	1,132
Levels and Moors	South Petherton & Islemoor	95
Levels and Moors	Curry Rivel & Langport	346
Levels and Moors	Somerton	891
Levels and Moors	Curry Rivel & Langport	761
Levels and Moors	Somerton	316
Levels and Moors	Curry Rivel & Langport	809
Levels and Moors	Somerton	740
Levels and Moors	Curry Rivel & Langport	157
Levels and Moors	Curry Rivel & Langport	323
Levels and Moors	Monkton & North Curry	427
Levels and Moors	Bridgwater East & Bawdrip	357
Levels and Moors	North Petherton	263
Levels and Moors	King Alfred	611
Levels and Moors	King Alfred	539
Levels and Moors	Monkton & North Curry	824
Levels and Moors	Bridgwater East & Bawdrip	1,498
Levels and Moors	Martock	519
Levels and Moors	Martock	284
Levels and Moors	Martock	757
Levels and Moors	Martock	3,143
Levels and Moors	Somerton	636
Levels and Moors	Somerton	4,559
Minehead and Watchet	Minehead	943
Minehead and Watchet	Minehead	2,256
Minehead and Watchet	Minehead	1,916
Minehead and Watchet	Dunster	751
Minehead and Watchet	Dunster	323
Minehead and Watchet	Dunster	1,976
Minehead and Watchet	Minehead	1,789
Minehead and Watchet	Dunster	162
Minehead and Watchet	Dunster	634
Minehead and Watchet	Dunster	476
Minehead and Watchet	Dunster	414
Minehead and Watchet	Dunster	501
Minehead and Watchet	Watchet & Stogursey	3,118
Minehead and Watchet	Dunster	230
Minehead and Watchet	Lydeard	134
Minehead and Watchet	Dunster	327
Minehead and Watchet	Lydeard	210
Minehead and Watchet	Dunster	402
Minehead and Watchet	Watchet & Stogursey	78
Minehead and Watchet	Dunster	52

Minehead and Watchet	Lydeard	366
Minehead and Watchet	Lydeard	70
Minehead and Watchet	Dunster	98
Minehead and Watchet	Dunster	158
Minehead and Watchet	Watchet & Stogursey	265
Minehead and Watchet	Dunster	576
Minehead and Watchet	Lydeard	348
Minehead and Watchet	Watchet & Stogursey	288
Minehead and Watchet	Watchet & Stogursey	2,293
Shepton	Mendip Hills	238
Shepton	Mendip Hills	849
Shepton	Mendip Central & East	1,848
Shepton	Shepton Mallet	530
Shepton	Mendip Central & East	472
Shepton	Mendip Central & East	792
Shepton	Mendip Hills	545
Shepton	Mendip Hills	1,298
Shepton	Mendip Hills	808
Shepton	Mendip Hills	495
Shepton	Mendip Hills	310
Shepton	Mendip Hills	150
Shepton	Mendip Hills	589
Shepton	Mendip South	357
Shepton	Mendip Central & East	406
Shepton	Mendip Central & East	500
Shepton	Mendip Central & East	64
Shepton	Mendip South	370
Shepton	Mendip South	2,044
Shepton	Mendip South	62
Shepton	Mendip South	158
Shepton	Shepton Mallet	4,218
Shepton	Mendip South	1,126
Shepton	Shepton Mallet	3,755
South East Somerset	Blackmoor Vale	523
South East Somerset	Blackmoor Vale	181
South East Somerset	Blackmoor Vale	1,487
South East Somerset	Blackmoor Vale	2,515
South East Somerset	Castle Cary	91
South East Somerset	Wincanton & Bruton	354
South East Somerset	Wincanton & Bruton	2,015
South East Somerset	Wincanton & Bruton	364
South East Somerset	Wincanton & Bruton	153
South East Somerset	Mendip South	581
South East Somerset	Mendip South	163

South East Somerset	Wincanton & Bruton	272
South East Somerset	Wincanton & Bruton	300
South East Somerset	Wincanton & Bruton	150
South East Somerset	Wincanton & Bruton	309
South East Somerset	Castle Cary	93
South East Somerset	Blackmoor Vale	1,333
South East Somerset	Blackmoor Vale	131
South East Somerset	Blackmoor Vale	218
South East Somerset	Blackmoor Vale	505
South East Somerset	Blackmoor Vale	81
South East Somerset	Castle Cary	824
South East Somerset	Blackmoor Vale	173
South East Somerset	Castle Cary	685
South East Somerset	Blackmoor Vale	272
South East Somerset	Castle Cary	686
South East Somerset	Castle Cary	71
South East Somerset	Castle Cary	1,181
South East Somerset	Castle Cary	224
South East Somerset	Castle Cary	1,882
South East Somerset	Castle Cary	173
South East Somerset	Mendip South	442
South East Somerset	Castle Cary	121
South East Somerset	Castle Cary	143
South East Somerset	Wincanton & Bruton	4,884
Taunton	Bishops Hull & Taunton West	2,763
Taunton	Bishops Hull & Taunton West	953
Taunton	Bishops Hull & Taunton West	1,382
Taunton	Taunton South	890
Taunton	Taunton South	69
Taunton	Taunton South	940
Taunton	Taunton South	677
Taunton	Taunton South	2,901
Taunton	Bishops Hull & Taunton West	149
Taunton	Comeytrowe & Trull	1,558
Taunton	Comeytrowe & Trull	2,880
Taunton	Comeytrowe & Trull	917
Taunton	Lydeard	2,522
Taunton	Lydeard	93
Taunton	Lydeard	1,783
Taunton	Taunton East	2,305
Taunton	Taunton East	1,032
Taunton	Monkton & North Curry	6
Taunton	Taunton East	1,056
Taunton	Taunton North	1,845

Taunton	Monkton & North Curry	6
Taunton	Rowbarton & Staplegrove	542
Taunton	Taunton North	1,340
Taunton	Taunton North	1,400
Taunton	Taunton North	1,998
Taunton	Lydeard	2,978
Taunton	Rowbarton & Staplegrove	1,517
Taunton	Bishops Hull & Taunton West	489
Taunton	Taunton East	839
Taunton	Taunton South	106
Taunton	Taunton East	1,626
Taunton	Taunton East	1,325
Taunton	Taunton North	1,288
Taunton	Comeytrove & Trull	1,196
Taunton	Bishops Hull & Taunton West	438
Taunton	Taunton South	2,869
Taunton	Comeytrove & Trull	1,661
Taunton	Bishops Hull & Taunton West	2,165
Taunton	Rowbarton & Staplegrove	2,985
Taunton	Rowbarton & Staplegrove	1,696
Vale of Frome	Frome East	1,691
Vale of Frome	Frome East	401
Vale of Frome	Frome North	77
Vale of Frome	Frome West	134
Vale of Frome	Frome West	274
Vale of Frome	Frome West	807
Vale of Frome	Frome East	1,148
Vale of Frome	Frome East	1,470
Vale of Frome	Frome East	776
Vale of Frome	Frome East	2,279
Vale of Frome	Frome North	956
Vale of Frome	Frome North	256
Vale of Frome	Frome North	1,365
Vale of Frome	Frome North	2,081
Vale of Frome	Frome North	942
Vale of Frome	Frome West	1,336
Vale of Frome	Frome East	1,180
Vale of Frome	Frome East	271
Vale of Frome	Frome West	1,134
Vale of Frome	Frome West	664
Vale of Frome	Frome North	785
Vale of Frome	Frome West	1,733
Vale of Frome	Frome West	107
Vale of Frome	Frome West	1,973

Vale of Frome	Mendip Central & East	326
Vale of Frome	Mendip Central & East	138
Vale of Frome	Mendip Central & East	567
Vale of Frome	Frome North	8
Vale of Frome	Frome North	112
Vale of Frome	Mendip Central & East	478
Vale of Frome	Frome North	57
Vale of Frome	Frome North	792
Vale of Frome	Mendip Central & East	777
Vale of Frome	Frome East	504
Vale of Frome	Frome West	229
Vale of Frome	Frome North	176
Vale of Frome	Mendip Central & East	356
Vale of Frome	Mendip South	123
Vale of Frome	Mendip Central & East	392
Vale of Frome	Mendip Central & East	231
Vale of Frome	Mendip Central & East	330
Wellington and Wiveliscombe	Wellington & Rockwell Green	2,381
Wellington and Wiveliscombe	Wellington & Rockwell Green	1,270
Wellington and Wiveliscombe	Wellington & Rockwell Green	929
Wellington and Wiveliscombe	Upper Tone	169
Wellington and Wiveliscombe	Upper Tone	527
Wellington and Wiveliscombe	Upper Tone	210
Wellington and Wiveliscombe	Upper Tone	255
Wellington and Wiveliscombe	Upper Tone	435
Wellington and Wiveliscombe	Upper Tone	344
Wellington and Wiveliscombe	Upper Tone	595
Wellington and Wiveliscombe	Upper Tone	246
Wellington and Wiveliscombe	Upper Tone	238
Wellington and Wiveliscombe	Upper Tone	53
Wellington and Wiveliscombe	Upper Tone	162
Wellington and Wiveliscombe	Upper Tone	377
Wellington and Wiveliscombe	Blackdown & Neroche	901
Wellington and Wiveliscombe	Blackdown & Neroche	2,682
Wellington and Wiveliscombe	Wellington & Rockwell Green	1,167
Wellington and Wiveliscombe	Wellington & Rockwell Green	843
Wellington and Wiveliscombe	Wellington & Rockwell Green	1,576
Wellington and Wiveliscombe	Wellington & Rockwell Green	1,956
Wellington and Wiveliscombe	Upper Tone	145
Wellington and Wiveliscombe	Upper Tone	250
Wellington and Wiveliscombe	Upper Tone	1,142
Wellington and Wiveliscombe	Upper Tone	1,851
Wellington and Wiveliscombe	Upper Tone	720
Wells and Rural	Wells	3,703

Wells and Rural	Mendip Hills	1,020
Wells and Rural	Wells	3,468
Wells and Rural	Mendip West	187
Wells and Rural	Mendip West	271
Wells and Rural	Mendip West	310
Wells and Rural	Mendip West	952
Wells and Rural	Wells	1,773
Wells and Rural	Mendip West	1,051
Wells and Rural	Mendip Hills	334
Wells and Rural	Mendip Hills	489
Wells and Rural	Mendip Hills	129
Wells and Rural	Mendip Hills	188
Wells and Rural	Mendip Hills	549
Wells and Rural	Mendip West	61
Wells and Rural	Mendip West	404
Wells and Rural	Mendip West	1,443
Wells and Rural	Mendip West	651
Yeovil	Brympton	5,153
Yeovil	Coker	988
Yeovil	Coker	413
Yeovil	Coker	171
Yeovil	Coker	1,161
Yeovil	Coker	484
Yeovil	Coker	628
Yeovil	Coker	1,071
Yeovil	Brympton	410
Yeovil	Coker	568
Yeovil	Martock	1,594
Yeovil	Martock	130
Yeovil	Martock	742
Yeovil	Martock	1,637
Yeovil	Brympton	903
Yeovil	Castle Cary	90
Yeovil	Castle Cary	396
Yeovil	Yeovil Central	191
Yeovil	Castle Cary	375
Yeovil	Castle Cary	214
Yeovil	Castle Cary	396
Yeovil	Brympton	199
Yeovil	Yeovil West	442
Yeovil	Yeovil West	306
Yeovil	Castle Cary	399
Yeovil	Castle Cary	195
Yeovil	Yeovil East	3,130

Yeovil	Yeovil East	508
Yeovil	Yeovil Central	259
Yeovil	Yeovil Central	957
Yeovil	Yeovil Central	1,636
Yeovil	Yeovil Central	678
Yeovil	Yeovil South	918
Yeovil	Yeovil Central	1,172
Yeovil	Yeovil Central	204
Yeovil	Yeovil East	2,376
Yeovil	Yeovil East	1,580
Yeovil	Yeovil East	651
Yeovil	Yeovil Central	1,425
Yeovil	Yeovil South	1,574
Yeovil	Yeovil Central	616
Yeovil	Yeovil Central	406
Yeovil	Yeovil South	1,017
Yeovil	Yeovil South	606
Yeovil	Brympton	602
Yeovil	Yeovil South	850
Yeovil	Yeovil West	1,162
Yeovil	Yeovil West	1,233
Yeovil	Yeovil West	1,430
Yeovil	Yeovil South	644
Yeovil	Yeovil South	274
Yeovil	Yeovil South	2,359
Yeovil	Yeovil West	2,028

446,703

4,653

Check your data*Number of councillors:**Overall electorate:**Average electorate per cllr:*

*What is the
predicted
electorate?*

Fill in the name of each LCN once

Electorate 2030	New Devision
880	Glastonbury East
1,719	Glastonbury East
1,642	Glastonbury East
83	Glastonbury East
161	Glastonbury East
617	Glastonbury East
2,035	Glastonbury West
2,362	Glastonbury West
999	King Alfred
464	King Alfred
328	King Alfred
424	King Alfred
593	King Alfred
544	King Alfred
310	King Alfred
111	King Alfred
202	King Alfred
387	King Alfred
334	King Alfred
437	Street East
888	Street East
1,003	Street East
53	Street East
2,542	Street East
1,153	Street North
54	Street North
1,224	Street North

Local Community Network

Exmoor
Vale of Frome
Shepton
Wells and Rural
Cheddar and Axbridge
Burnham
Taunton
Bridgwater
Yeovil
South East Somerset
Crewkerne and Ilminster
Wellington and Wiveliscombe
Minehead and Watchet
Dowsborough
Hestercombe
Levels and Moors
Avalon and Poldens
Chard and Blackdowns

Totals**Average Electorate per Cllr.****Division**

North Petherton 1

1,909	Street North
424	Street North
1,865	Street West
1,813	Street West
1,191	Street West
1,568	Bridgwater East
3,453	Bridgwater East
482	Bridgwater East
1,180	Bridgwater West
2,034	Bridgwater West
2,323	Bridgwater West
1,926	Eastover
1,860	Eastover
1,726	Eastover
3,472	Fairfax
1,715	Fairfax
3,522	Hamp
1,332	Hamp
1,794	Victoria
3,119	Victoria
1,316	Brent
511	Brent
1,035	Brent
1,171	Brent
815	Brent
602	Burnham Central & South
1,397	Burnham Central & South
829	Burnham Central & South
2,212	Burnham Central & South
1,121	Burnham North
1,798	Burnham North
2,149	Burnham North
3,144	Highbridge
2,969	Highbridge
758	Huntspill
370	Huntspill
406	Huntspill
674	Huntspill
1,103	Huntspill

North Petherton 2
Monkton
Quantock South
Totals
Average Electorate per Cllr.

Division
Bridgwater East
Bridgwater West
Eastover
Fairfax
Hamp
Victoria
Totals
Average Electorate per Cllr.

Division
Exmoor North
Exmoor South
Totals
Average Electorate per Cllr.

Division
Minehead North & Central
Minehead South & Dunster
Watchet
Williton
Totals
Average Electorate per Cllr.

Division
Wembdon
Cannington
Quantock North
Totals

1,348	Huntspill
185	Huntspill
791	Woolavington
98	Woolavington
1,993	Woolavington
1,211	Woolavington
735	Woolavington
94	Blackdowns
733	Blackdowns
253	Blackdowns
112	Blackdowns
481	Blackdowns
93	Blackdowns
304	Blackdowns
862	Blackdowns
1,135	Blackdowns
91	Blackdowns
126	Blackdowns
405	Blackdowns
231	Blackdowns
116	Chard Centre
2,095	Chard Centre
2,453	Chard Centre
2,112	Chard East
2,402	Chard East
1,167	Chard East
466	Chard West
1,906	Chard West
306	Chard West
1,880	Chard West
149	Chard West
237	Chard West
1,572	Axbridge
415	Axbridge
311	Axbridge
498	Axbridge
1,155	Axbridge
847	Axbridge
5,743	Cheddar

Average Electorate per Cllr.

Division
Rockwell
Upper Tone
Wellington East
Wellington North
Wiveliscombe
Totals
Average Electorate per Cllr.

Division
Bishops Hull & Tangier
Blackbrook & Holway
Comeytrove
Lydeard
Maidenbrook & Halcon
Pyrland & Lyngford
Staplegrove & Norton Fitzwarren
Victoria & Obridge
Vivary & Trull
Wellsprings & North Town
Totals
Average Electorate per Cllr.

Division
Brent
Burnham Central & South
Burnham North
Highbridge
Huntspill
Woolavington
Totals
Average Electorate per Cllr.

--

49	Cheddar
1,148	Wedmore
521	Wedmore
433	Wedmore
413	Wedmore
2,032	Wedmore
476	Ilminster Rural
661	Ilminster Rural
187	Ilminster Rural
87	Ilminster Rural
38	Ilminster Rural
45	Ilminster Rural
348	Ilminster Rural
255	Ilminster Rural
724	Ilminster Rural
838	Ilminster Rural
82	Ilminster Rural
142	Ilminster Rural
135	Ilminster Rural
650	Ilminster Rural
463	Ilminster Rural
99	Ilminster Rural
2,374	Ilminster Town
2,329	Ilminster Town
269	North Crewkerne & Merriott
636	North Crewkerne & Merriott
1,344	North Crewkerne & Merriott
1,572	North Crewkerne & Merriott
1,704	North Crewkerne & Merriott
592	South Creakerne
214	South Creakerne
477	South Creakerne
934	South Creakerne
1,302	South Creakerne
1,357	South Creakerne
818	South Creakerne
54	South Petherton
383	South Petherton

Division
Axbridge
Cheddar
Wedmore
Totals
Average Electorate per Cllr.

Division
St. Cuthbert's
St. Thomas' & East
Wells Central & Wookey
Wells Rural
Totals
Average Electorate per Cllr.

Division
Mendip Central
Mendip Hills
Mendip South
Shepton Mallet East
Shepton Mallet West
Totals
Average Electorate per Cllr.

Division
Frome Centre
Frome East
Frome North
Frome West
Frome South
Mendip East
Totals
Average Electorate per Cllr.

--

246	South Petherton
329	South Petherton
134	South Petherton
600	South Petherton
2,565	South Petherton
514	South Petherton
116	South Petherton
2,095	Cannington
604	Cannington
26	Cannington
135	Cannington
1,126	Cannington
191	Quantock North
217	Quantock North
157	Quantock North
1,492	Quantock North
287	Quantock North
110	Quantock North
40	Quantock North
666	Quantock North
240	Quantock North
313	Quantock North
28	Quantock North
56	Quantock North
388	Wembdon
356	Wembdon
481	Wembdon
2,167	Wembdon
989	Wembdon
341	Exmoor North
324	Exmoor North
115	Exmoor North
125	Exmoor North
159	Exmoor North
39	Exmoor North
1,163	Exmoor North
36	Exmoor North
362	Exmoor North
329	Exmoor North

Division
Blackmoor Vale
Bruton
Castle Cary
Cadbury
Wincanton
Totals
Average Electorate per Cllr.

Division
Brympton
Coker
Ilchester
Limington
Lyde & Combe
Yeovil College
Yeovil Lyde
Yeovil South
Yeovil Summerlands
Yeovil Westland
Totals
Average Electorate per Cllr.

Division
Ilminster Town
North Crewkerne & Merriott
Ilminster Rural
South Crekerne
South Petherton
Totals
Average Electorate per Cllr.

Division
Blackdowns
Chard East
Chard Centre

64	Exmoor North
248	Exmoor North
181	Exmoor South
306	Exmoor South
52	Exmoor South
467	Exmoor South
71	Exmoor South
915	Exmoor South
237	Exmoor South
167	Exmoor South
202	Exmoor South
86	Exmoor South
130	Exmoor South
262	Exmoor South
37	Exmoor South
146	Exmoor South
2,325	Monkton
120	Monkton
2,021	Monkton
4,422	North Petherton 1
129	North Petherton 1
228	North Petherton 2
605	North Petherton 2
3,809	North Petherton 2
88	North Petherton 2
304	North Petherton 2
189	Quantock South
234	Quantock South
850	Quantock South
2,950	Quantock South
121	Curry
282	Curry
1,978	Curry
531	Curry
1,397	Curry
376	Episcopi
339	Episcopi
444	Episcopi
1,818	Episcopi
318	Episcopi
156	Episcopi

Chard West
Totals
Average Electorate per Cllr.

Division
Episcopi
Langport
Levels
Martock
Curry
Somerton
Totals
Average Electorate per Cllr.

Division
Glastonbury East
Glastonbury West
King Alfred
Street East
Street North
Street West
Totals
Average Electorate per Cllr.

Total Somerset

Check
Difference

119	Episcopi
1,153	Episcopi
94	Episcopi
353	Langport
888	Langport
756	Langport
322	Langport
793	Langport
744	Langport
165	Langport
315	Langport
425	Levels
339	Levels
261	Levels
655	Levels
521	Levels
812	Levels
1,443	Levels
545	Martock
291	Martock
815	Martock
3,293	Martock
639	Somerton
4,676	Somerton
945	Minehead North & Central
2,290	Minehead North & Central
1,989	Minehead North & Central
758	Minehead South & Dunster
314	Minehead South & Dunster
1,989	Minehead South & Dunster
1,819	Minehead South & Dunster
175	Watchet
634	Watchet
468	Watchet
408	Watchet
510	Watchet
3,106	Watchet
236	Watchet
136	Williton
332	Williton
214	Williton
399	Williton
74	Williton
44	Williton

344	Williton
66	Williton
95	Williton
158	Williton
256	Williton
587	Williton
356	Williton
283	Williton
2,280	Williton
248	Mendip Central
859	Mendip Central
1,999	Mendip Central
528	Mendip Central
469	Mendip Central
864	Mendip Central
529	Mendip Hills
1,279	Mendip Hills
802	Mendip Hills
655	Mendip Hills
310	Mendip Hills
258	Mendip Hills
1,161	Mendip Hills
357	Mendip South
393	Mendip South
515	Mendip South
71	Mendip South
373	Mendip South
2,262	Mendip South
62	Mendip South
161	Mendip South
4,703	Shepton Mallet East
1,194	Shepton Mallet West
3,746	Shepton Mallet West
520	Blackmoor Vale
183	Blackmoor Vale
1,726	Blackmoor Vale
2,536	Blackmoor Vale
83	Bruton
356	Bruton
2,080	Bruton
419	Bruton
162	Bruton
595	Bruton
165	Bruton

273	Bruton
297	Bruton
152	Bruton
296	Bruton
93	Bruton
1,355	Cadbury
130	Cadbury
218	Cadbury
495	Cadbury
83	Cadbury
841	Cadbury
176	Cadbury
691	Cadbury
268	Cadbury
677	Cadbury
74	Castle Cary
1,195	Castle Cary
220	Castle Cary
2,049	Castle Cary
174	Castle Cary
436	Castle Cary
120	Castle Cary
134	Castle Cary
5,302	Wincanton
2,815	Bishops Hull & Tangier
935	Bishops Hull & Tangier
1,632	Bishops Hull & Tangier
900	Blackbrook & Holway
65	Blackbrook & Holway
940	Blackbrook & Holway
672	Blackbrook & Holway
2,888	Blackbrook & Holway
255	Comeytrowe
1,381	Comeytrowe
3,962	Comeytrowe
927	Comeytrowe
2,623	Lydeard
94	Lydeard
2,015	Lydeard
2,315	Maidenbrook & Halcon
1,039	Maidenbrook & Halcon
9	Maidenbrook & Halcon
1,051	Maidenbrook & Halcon
1,921	Maidenbrook & Halcon

8	Pyrland & Lyngford
527	Pyrland & Lyngford
1,354	Pyrland & Lyngford
1,648	Pyrland & Lyngford
1,991	Pyrland & Lyngford
2,931	Staplegrove & Norton Fitzwarren
3,075	Staplegrove & Norton Fitzwarren
661	Victoria & Obridge
805	Victoria & Obridge
105	Victoria & Obridge
1,577	Victoria & Obridge
1,830	Victoria & Obridge
1,308	Victoria & Obridge
1,189	Vivary & Trull
435	Vivary & Trull
2,983	Vivary & Trull
1,672	Vivary & Trull
2,176	Wellsprings & North Town
2,884	Wellsprings & North Town
1,711	Wellsprings & North Town
1,679	Frome Centre
383	Frome Centre
116	Frome Centre
126	Frome Centre
292	Frome Centre
1,095	Frome Centre
1,170	Frome Centre
1,481	Frome East
776	Frome East
2,378	Frome East
959	Frome North
249	Frome North
1,370	Frome North
2,066	Frome North
939	Frome North
1,342	Frome South
1,759	Frome South
429	Frome South
1,129	Frome South
656	Frome South
809	Frome West
1,713	Frome West
108	Frome West
2,165	Frome West

321	Mendip East
138	Mendip East
548	Mendip East
10	Mendip East
110	Mendip East
479	Mendip East
57	Mendip East
817	Mendip East
797	Mendip East
474	Mendip East
221	Mendip East
179	Mendip East
344	Mendip East
119	Mendip East
394	Mendip East
237	Mendip East
333	Mendip East
2,560	Rockwell
1,279	Rockwell
916	Rockwell
173	Upper Tone
526	Upper Tone
220	Upper Tone
248	Upper Tone
442	Upper Tone
343	Upper Tone
632	Upper Tone
242	Upper Tone
243	Upper Tone
53	Upper Tone
164	Upper Tone
362	Upper Tone
887	Upper Tone
2,673	Wellington East
1,350	Wellington East
962	Wellington North
1,583	Wellington North
2,080	Wellington North
146	Wiveliscombe
239	Wiveliscombe
1,189	Wiveliscombe
2,016	Wiveliscombe
719	Wiveliscombe
4,136	St. Cuthbert's

1,020	St. Thomas' & East
3,482	St. Thomas' & East
182	Wells Central & Wookey
275	Wells Central & Wookey
314	Wells Central & Wookey
1,129	Wells Central & Wookey
1,809	Wells Central & Wookey
1,022	Wells Central & Wookey
356	Wells Rural
474	Wells Rural
116	Wells Rural
184	Wells Rural
569	Wells Rural
55	Wells Rural
392	Wells Rural
1,438	Wells Rural
660	Wells Rural
5,389	Brympton
965	Coker
411	Coker
173	Coker
1,160	Coker
480	Coker
617	Coker
1,079	Coker
410	Ilchester
572	Ilchester
1,586	Ilchester
125	Ilchester
754	Ilchester
1,743	Ilchester
932	Limington
86	Limington
447	Limington
191	Limington
379	Limington
209	Limington
389	Limington
200	Limington
789	Limington
304	Limington
396	Limington
194	Limington
3,168	Lyde & Combe

503	Lyde & Combe
260	Lyde & Combe
948	Lyde & Combe
1,643	Yeovil College
655	Yeovil College
879	Yeovil College
1,157	Yeovil College
206	Yeovil College
2,350	Yeovil Lyde
1,578	Yeovil Lyde
648	Yeovil Lyde
1,408	Yeovil South
1,561	Yeovil South
610	Yeovil South
385	Yeovil South
976	Yeovil South
592	Yeovil South
595	Yeovil Summerlands
870	Yeovil Summerlands
1,132	Yeovil Summerlands
1,218	Yeovil Summerlands
1,447	Yeovil Summerlands
652	Yeovil Westland
276	Yeovil Westland
2,373	Yeovil Westland
2,019	Yeovil Westland

467,274

4,867

2023	2030
96	96
446,703	467,274
4,653	4,867

Scroll left to see the first table

Fill in the number of councillors per LCN	Fill in the number of councillors per LCN	These cells will show you the electorate & variance. They what you enter in the table to the left.
---	---	--

Number of cllrs per LCN 2023	Number of cllrs per LCN 2030	Electorate 2023	Variance 2023	Electorate 2030
2	2	6,576	-29%	6,564
6	6	29,436	5%	30,767
5	5	21,984	-6%	23,798
4	4	16,983	-9%	17,613
3	3	14,583	4%	15,137
6	6	29,303	5%	30,741
12	12	55,185	-1%	59,308
6	6	29,200	5%	31,505
11	10	49,551	-3%	50,090
5	5	23,580	1%	24,573
5	5	25,210	8%	26,093
5	5	21,424	-8%	22,247
5	4	21,154	-9%	21,265
2	3	10,823	16%	12,164
3	4	16,167	16%	18,275
6	6	27,862	0%	28,177
6	6	27,557	-1%	28,750
4	4	20,125	8%	20,208
96	96	446,703	4,653	467,274

Hestercombe				
Number of cllrs 2023	Number of cllrs 2030	Electorate 2023	Variance 2023	Electorate 2030
1	1	3,391	-16%	4,551

1	1	4,606	14%	5,035
1	1	4,201	4%	4,466
1	1	3,969	-2%	4,223
4	4	16,167		18,275
		4042		4569

Bridgwater

Number of cllrs 2023	Number of cllrs 2030	Electorate 2023	Variance 2023	Electorate 2030
1	1	3,718	-24%	5,502
1	1	4,877	0%	5,537
1	1	5,662	16%	5,512
1	1	5,276	8%	5,187
1	1	4,906	1%	4,854
1	1	4,761	-2%	4,913
6	6	29,200		31,505
		4867		5251

Exmoor

Number of cllrs 2023	Number of cllrs 2030	Electorate 2023	Variance 2023	Electorate 2030
1	1	3,281	0%	3,305
1	1	3,295	0%	3,259
2	2	6,576		6,564
		3288		3282

Minehead and Watchet

Number of cllrs 2023	Number of cllrs 2030	Electorate 2023	Variance 2023	Electorate 2030
1	1	5,115	-3%	5,224
1	1	4,839	-8%	4,880
1	1	5,535	5%	5,537
1	1	5,665	7%	5,624
4	4	21,154		21,265
		5289		5316

Dowsborough

Number of cllrs 2023	Number of cllrs 2030	Electorate 2023	Variance 2023	Electorate 2030
1	1	3,546	-2%	4,381
1	1	3,660	1%	3,986
1	1	3,617	0%	3,797
3	3	10,823		12,164

		3608		4055
--	--	-------------	--	-------------

Wellington and Wiveliscombe

Number of cllrs 2023	Number of cllrs 2030	Electorate 2023	Variance 2023	Electorate 2030
1	1	4,580	7%	4,755
1	1	4,512	5%	4,535
1	1	3,849	-10%	4,023
1	1	4,375	2%	4,624
1	1	4,108	-4%	4,310
5	5	21,424		22,247
		4285		4449

Taunton

Number of cllrs 2023	Number of cllrs 2030	Electorate 2023	Variance 2023	Electorate 2030
1	1	5,098	-8%	5,382
1	1	5,477	-1%	5,465
1	1	5,504	0%	6,525
1	1	4,398	-20%	4,732
1	1	6,244	13%	6,335
1	1	5,286	-4%	5,528
1	1	4,495	-19%	6,006
1	1	5,673	3%	6,285
1	1	6,164	12%	6,279
1	1	6,846	24%	6,771
10	10	55,185		59,308
		5519		5931

Burnham

Number of cllrs 2023	Number of cllrs 2030	Electorate 2023	Variance 2023	Electorate 2030
1	1	4,851	-1%	4,848
1	1	5,178	6%	5,040
1	1	5,174	6%	5,068
1	1	4,959	2%	6,113
1	1	4,591	-6%	4,844
1	1	4,550	-7%	4,828
6	6	29,303		30,741
		4884		5123

Cheddar and Axbridge

Number of cllrs 2023	Number of cllrs 2030	Electorate 2023	Variance 2023	Electorate 2030
1	1	4,872	0%	4,798
1	1	5,169	6%	5,792
1	1	4,542	-7%	4,547
3	3	14,583 4861		15,137 5046

Wells and Rural

Number of cllrs 2023	Number of cllrs 2030	Electorate 2023	Variance 2023	Electorate 2030
1	1	3,703	-13%	4,136
1	1	4,488	6%	4,502
1	1	4,544	7%	4,731
1	1	4,248	0%	4,244
4	4	16,983 4246		17,613 4403

Shepton

Number of cllrs 2023	Number of cllrs 2030	Electorate 2023	Variance 2023	Electorate 2030
1	1	4,729	8%	4,967
1	1	4,195	-5%	4,994
1	1	3,961	-10%	4,194
1	1	4,218	-4%	4,703
1	1	4,881	11%	4,940
5	5	21,984 4397		23,798 4760

Vale of Frome

Number of cllrs 2023	Number of cllrs 2030	Electorate 2023	Variance 2023	Electorate 2030
1	1	4,532	-8%	4,861
1	1	4,525	-8%	4,635
1	1	5,600	14%	5,583
1	1	4,598	-6%	4,795
1	1	4,585	-7%	5,315
1	1	5,596	14%	5,578
6	6	29,436 4906		30,767 5128

South East Somerset

Number of cllrs 2023	Number of cllrs 2030	Electorate 2023	Variance 2023	Electorate 2030
1	1	4,706	0%	4,965
1	1	4,845	3%	4,970
1	1	4,237	-10%	4,402
1	1	4,908	4%	4,934
1	1	4,884	4%	5,302
5	5	23,580 4716		24,573 4915

Yeovil				
Number of cllrs 2023	Number of cllrs 2030	Electorate 2023	Variance 2023	Electorate 2030
1	1	5,153	4%	5,389
1	1	4,916	-1%	4,885
1	1	5,081	3%	5,190
1	1	4,106	-17%	4,516
1	1	4,854	-2%	4,879
1	1	4,608	-7%	4,540
1	1	4,607	-7%	4,576
1	1	5,644	14%	5,532
1	1	5,277	6%	5,262
1	1	5,305	7%	5,320
10	10	49,551 4955		50,090 5009

Crewkerne and Ilminster				
Number of cllrs 2023	Number of cllrs 2030	Electorate 2023	Variance 2023	Electorate 2030
1	1	4,676	-7%	4,703
1	1	4,743	-6%	5,525
1	1	5,150	2%	5,229
1	1	5,690	13%	5,694
1	1	4,951	-2%	4,941
5	5	25,210 5042		26,093 5219

Chard and Blackdowns				
Number of cllrs 2023	Number of cllrs 2030	Electorate 2023	Variance 2023	Electorate 2030
1	1	4,974	-1%	4,920
1	1	5,570	11%	5,680
1	1	4,662	-7%	4,664

1	1	4,919	-2%	4,944
4	4	20,125 5031		20,208 5052

Levels and Moors				
Number of cllrs 2023	Number of cllrs 2030	Electorate 2023	Variance 2023	Electorate 2030
1	1	4,789	3%	4,817
1	1	4,343	-6%	4,336
1	1	4,519	-3%	4,456
1	1	4,703	1%	4,944
1	1	4,313	-7%	4,309
1	1	5,195	12%	5,315
6	6	27,862 4644		28,177 4696

Avalon and Poldens				
Number of cllrs 2023	Number of cllrs 2030	Electorate 2023	Variance 2023	Electorate 2030
1	1	5,019	9%	5,101
1	1	4,079	-11%	4,397
1	1	4,774	4%	4,696
1	1	4,337	-6%	4,923
1	1	4,709	3%	4,764
1	1	4,639	1%	4,869
6	6	27,557 4593		28,750 4792

446,703	467,274
----------------	----------------

446,703
0

467,274
0

change depending

Variance 2030
-33%
5%
-2%
-10%
4%
5%
2%
8%
3%
1%
7%
-9%
9%
-17%
-6%
-4%
-2%
4%
4,867

Variance 2030
0%

10%
-2%
-8%

Variance 2030
5%
5%
5%
-1%
-8%
-6%

Variance 2030
1%
-1%

Variance 2030
-2%
-8%
4%
6%

Variance 2030
8%
-2%
-6%

Variance 2030

7%

2%

-10%

4%

-3%

Variance 2030

-9%

-8%

10%

-20%

7%

-7%

1%

6%

6%

14%

Variance 2030

-5%

-2%

-1%

19%

-5%

-6%

Variance 2030
-5%
15%
-10%

Variance 2030
-6%
2%
7%
-4%

Variance 2030
4%
5%
-12%
-1%
4%

Variance 2030
-5%
-10%
9%
-6%
4%
9%

--

Variance 2030
1%
1%
-10%
0%
8%

Variance 2030
8%
-2%
4%
-10%
-3%
-9%
-9%
10%
5%
6%

Variance 2030
-10%
6%
0%
9%
-5%

Variance 2030
-3%
12%
-8%

-2%

Variance 2030
3%
-8%
-5%
5%
-8%
13%

Variance 2030
6%
-8%
-2%
3%
-1%
2%

Somerset

Personal Details:

Name: Mr Paul Townsend

Email: [REDACTED]

Postcode: [REDACTED]

Organisation Name: Kingston St Mary Parish Councillor (Parish or town councillor)

Comment text:

Related subject: Levels & Moors Local Community Network

In response to a discussion with the Chair of Somerset's Levels and Moors Local Community Network, please find attached a revision to the suggested Electoral Division boundaries for this Local Community Network.

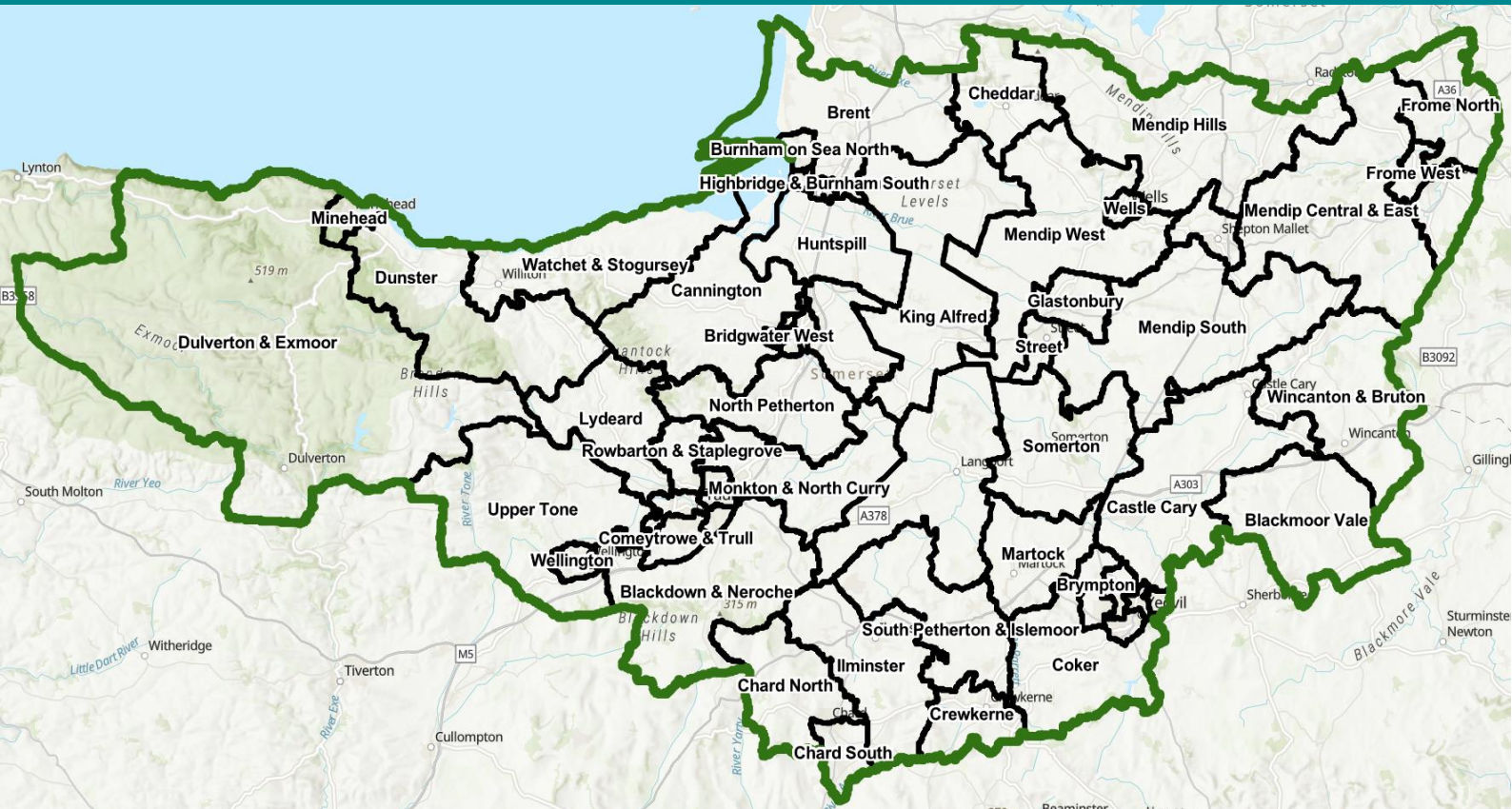
Attached Documents:

- ksm-electoral-review-report-addendum.pdf

**KINGSTON
PARISH**



**ST MARY
COUNCIL**



Somerset Electoral Review Local Community Network Addendum

Levels and Moors Local Community Network

In response to a discussion with the Chair of Somerset's Levels and Moors Local Community Network, please find below a revision to the suggested Electoral Division boundaries for this Local Community Network.

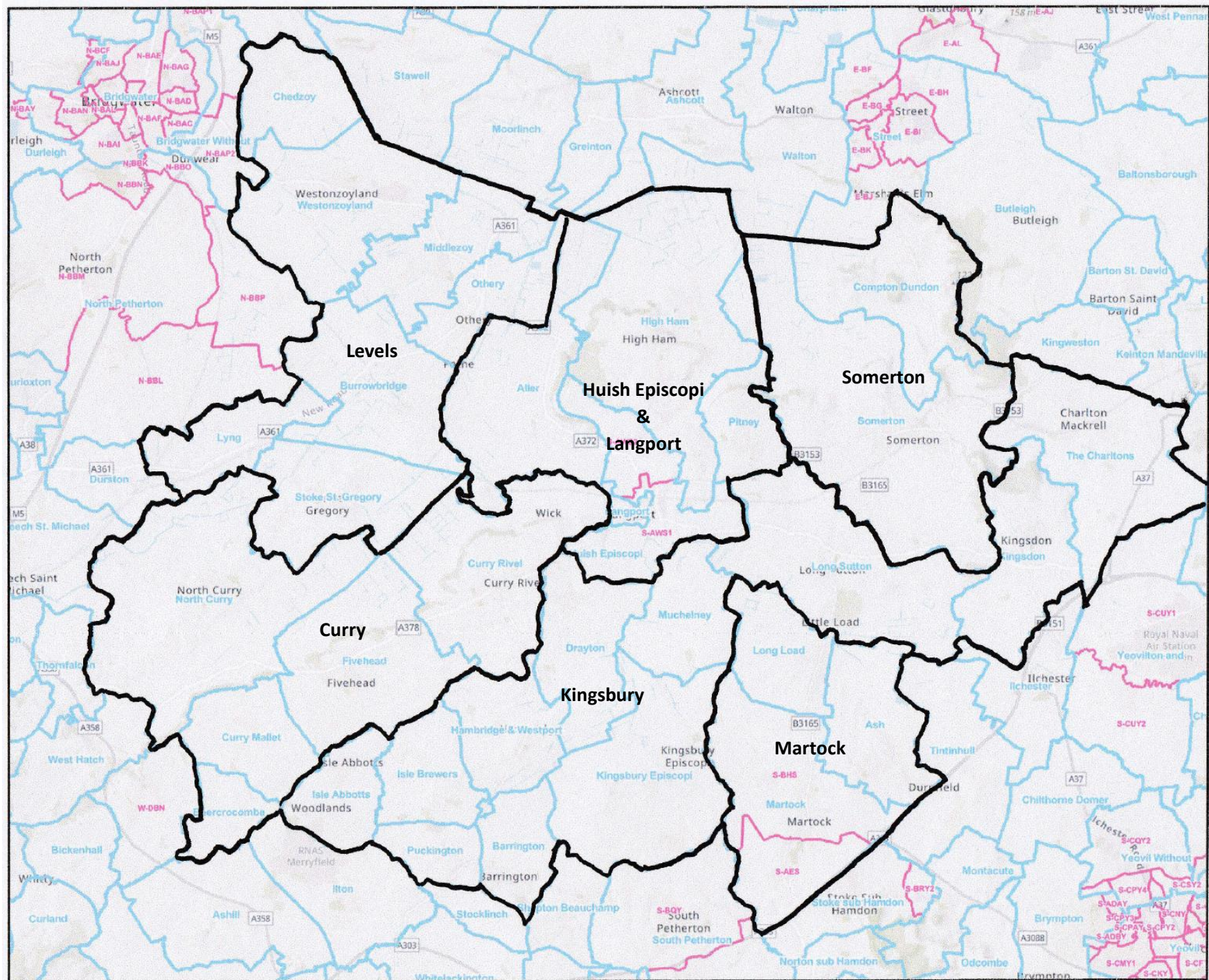
This revision suggests that the Langport and Huish Episcopi communities would be better represented by being in the same Electoral Division, as is currently the case, with a Somerset Councillor to champion their joint interests and concerns. The urban centres of Huish and Langport form one common area, sharing the same facilities e.g. Huish Episcopi's Primary School and Academy. In addition, the boundary separating these two communities places neighbouring properties in different parishes. Therefore, an Electoral Division representing both Huish Episcopi and Langport residents, would reflect the identity and interests of both communities, providing effective and convenient local government.

As shown below and overleaf, parish council boundaries can be used to divide this Local Community Network into 6 Electoral Divisions, achieving electoral equality of $\pm 8\%$ for the Levels and Moors Local Community Network, apart from the Somerton Electoral Division. $\pm 10\%$ is the normal electoral equality tolerance applied by the Local Government Boundary Commission for England, to allow for community identity, etc..

Somerton's Electoral Division boundary corresponds to the Somerton and Compton Dundon Parish Council boundaries. It's therefore suggested that the resulting electoral inequality of 13% is subservient to the need for geographical contiguity, community cohesion, identity and effective and convenient local government.

The following pages provide a map of the revised Electoral Divisions and details of the individual parishes included in each suggested Electoral Division. The names of which are only provided for identification purposes and should ideally be based on more local knowledge.

Levels and Moors						
Division	Number of cllrs 2023	Number of cllrs 2030	Electorate 2023	Variance 2023	Electorate 2030	Variance 2030
Kingsbury	1	1	4,738	2%	4,800	2%
Huish Episcopi & Langport	1	1	4,394	-5%	4,353	-7%
Levels	1	1	4,519	-3%	4,456	-5%
Martock	1	1	4,703	1%	4,944	5%
Curry	1	1	4,313	-7%	4,309	-8%
Somerton	1	1	5,195	12%	5,315	13%
Totals	6	6	27,862		28,177	
Average Electorate per Cllr.			4644		4696	



Levels and Moors						
Division	Number of cllrs 2023	Number of cllrs 2030	Electorate 2023	Variance 2023	Electorate 2030	Variance 2030
Kingsbury	1	1	4,738	2%	4,800	2%
Huish Episcopi & Langport	1	1	4,394	-5%	4,353	-7%
Levels	1	1	4,519	-3%	4,456	-5%
Martock	1	1	4,703	1%	4,944	5%
Curry	1	1	4,313	-7%	4,309	-8%
Somerton	1	1	5,195	12%	5,315	13%
Totals	6	6	27,862		28,177	
Average Electorate per Cllr.			4644		4696	

Polling district	Parish	Parish ward	Local Community Network	Existing Division	Electorate 2023	Electorate 2030	New Devision
S-AOS1	Beercrocombe		Levels and Moors	Curry Rivel & Langport	121	121	Curry
S-AOS2	Curry Mallet		Levels and Moors	Curry Rivel & Langport	273	282	Curry
S-APS	Curry Rivel		Levels and Moors	Curry Rivel & Langport	1,984	1,978	Curry
S-ARS	Fivehead		Levels and Moors	Curry Rivel & Langport	537	531	Curry
W-DCG	North Curry		Levels and Moors	Monkton & North Curry	1,398	1,397	Curry
S-ADS1	Barrington		Levels and Moors	South Petherton & Islemoor	365	376	Kingsbury
S-AJS	Charlton Mackrell (The Charltons)		Levels and Moors	Somerton	891	888	Kingsbury
S-AQS	Drayton		Levels and Moors	Curry Rivel & Langport	329	339	Kingsbury
S-ASS	Hambridge and Westport		Levels and Moors	South Petherton & Islemoor	435	444	Kingsbury
S-AZS	Isle Abbotts		Levels and Moors	South Petherton & Islemoor	159	156	Kingsbury
S-BAS	Isle Brewers		Levels and Moors	South Petherton & Islemoor	119	119	Kingsbury
S-BCS	Kingsbury Episcopi		Levels and Moors	Curry Rivel & Langport	1,132	1,153	Kingsbury
S-BDS	Kingsdon		Levels and Moors	Somerton	316	322	Kingsbury
S-BFAS	Long Sutton		Levels and Moors	Somerton	740	744	Kingsbury
S-BJS	Muchelney		Levels and Moors	Curry Rivel & Langport	157	165	Kingsbury
S-ADS2	Puckington		Levels and Moors	South Petherton & Islemoor	95	94	Kingsbury
S-AAS	Aller		Levels and Moors	Curry Rivel & Langport	346	353	Huish Episcopi & Langport
S-AUS	High Ham		Levels and Moors	Curry Rivel & Langport	761	756	Huish Episcopi & Langport
S-AWS1	Huish Episcopi		Levels and Moors	Curry Rivel & Langport	1,826	1,818	Huish Episcopi & Langport
S-AWS2	Huish Episcopi		Levels and Moors	Curry Rivel & Langport	329	318	Huish Episcopi & Langport
S-BES	Langport		Levels and Moors	Curry Rivel & Langport	809	793	Huish Episcopi & Langport
S-BPS	Pitney		Levels and Moors	Curry Rivel & Langport	323	315	Huish Episcopi & Langport
W-DAN	Burrowbridge		Levels and Moors	Monkton & North Curry	427	425	Levels
N-BAU	Chedzoy		Levels and Moors	Bridgwater East & Bawdrip	357	339	Levels
N-BBF	Lyng		Levels and Moors	North Petherton	263	261	Levels
N-BBG	Middlezoy		Levels and Moors	King Alfred	611	655	Levels
N-BBQ	Othery		Levels and Moors	King Alfred	539	521	Levels
W-DDD	Stoke St Gregory		Levels and Moors	Monkton & North Curry	824	812	Levels
N-BCI	Westonzoyland		Levels and Moors	Bridgwater East & Bawdrip	1,498	1,443	Levels
S-ABS	Ash		Levels and Moors	Martock	519	545	Martock
S-BFS	Long Load		Levels and Moors	Martock	284	291	Martock
S-AES	Martock		Levels and Moors	Martock	757	815	Martock
S-BHS	Martock		Levels and Moors	Martock	3,143	3,293	Martock
S-ALS	Compton Dundon		Levels and Moors	Somerton	636	639	Somerton
S-BRS	Somerton		Levels and Moors	Somerton	4,559	4,676	Somerton