

# LOCAL GOVERNMENT AND PUBLIC INVOLVEMENT IN HEALTH ACT 2007

## Tewkesbury Borough Council (Reorganisation of Community Governance) (No.1) Order 2022

*Made 10th October 2022*

*Coming into force in accordance with article 1(2)*

Tewkesbury Borough Council ("the Council"), in accordance with section 82 of the Local Government and Public Involvement in Health Act 2007 ("the 2007 Act"), has undertaken a Community Governance Review and made recommendations dated 17 May 2022:

The Council has decided to give effect to those recommendations and, in accordance with section 93 of the 2007 Act, has consulted with the local government electors and other interested persons and has had regard to the need to secure that community governance reflects the identities and interests of the community and is effective and convenient:

The Council, in accordance with section 100 of the 2007 Act, has had regard to guidance issued under that section.

The Council makes the following Order in exercise of the powers conferred by sections 86, 98(3), 98(4) and 240(10) of the 2007 Act.

### **Citation and commencement**

1. (1) This Order may be cited as the Tewkesbury Borough Council (Reorganisation of Community Governance) (No.1) Order 2022.
- (2) The Order comes into force: –
  - (a) in respect of proceedings preliminary or relating to the election of Parish Councillors for the parishes set out in Schedules 1 and 2 to this Order, to be held on the ordinary day of the elections of councillors in 2023, on 11 October 2022;
  - (b) for the electoral arrangements for existing Parish Councils on 4 May 2023;
  - (c) for the financial and administrative provisions of this Order on 1 April 2023.

### **Interpretation**

2. In this Order –

"Borough" means the Borough of Tewkesbury;

"County" means County of Gloucestershire;

"Existing" means existing on the date this Order is made;

"Ordinary day of election of councillors" has the meaning given by section 37 of the Representation of the People Act 1983;

"Map" means the maps marked 'Map referred to in the Tewkesbury Borough Council (Reorganisation of Community Governance) (No.1) Order 2022' and deposited in accordance with Section 96(4) of the 2007 Act and any reference to a numbered sheet is a reference to the sheet of the map which bears that number; and

"Electoral Registration Officer" means an officer appointed for the purpose of, and in accordance with, section 8 of the Representation of the People Act 1983;

#### **Effect of Order**

3. (1) This Order has effect subject to any agreement under section 99 (agreements about incidental matters) of the Local Government and Public Involvement in Health Act 2007 relevant to any provision of this Order.
- (2) Save as set out in this Order the existing parishes in the Borough of Tewkesbury, and the existing names, boundaries, council size and other parish governance arrangements in respect of those parishes, shall remain existing.

#### **Alteration of Parish Areas and Parish Ward Areas**

4. Each area referred to in column (1) of Schedule 1 shall cease to be part of the parish and where applicable, ward of that parish specified in relation to that area in columns (1) and (2) of Schedule 1 and shall become part of the parish and where applicable, parish ward of that parish specified in relation to that area in columns (3) and (4) of Schedule 1 and shown hatched on the Map detailed in column (5).

#### **Number of Parish Councillors for the Parish Councils**

5. (1) The number of Parish Councillors to be elected for the Parish of Brockworth for the Parish Wards of Brockworth East Ward and Brockworth West Ward shown in Schedule 2 column (1) will be the numbers shown in column (3) of Schedule 2 in place of the existing number shown in column (2).
- (2) The effective date of election of the numbers of Parish Councillors shown in column (3) of Schedule 2 for the Parish of Brockworth shall be the ordinary day of election of councillors for the year 2023 and four yearly thereafter.

#### **Transfer of Property, Rights and Liabilities**

6. The land, property, rights and liabilities described in Schedules 3, 4 and 5 shall become part of the parish specified in column (3) of Schedule 1.

#### **Electoral Register**

7. The Electoral Registration Officer for the Borough shall make such rearrangement of, or adaptation of, the Register of local government electors as may be necessary for

**Order Date**

8. 1 April 2023 is the Order date for the purposes of the Local Government (Parishes and Parish Councils) (England) Regulations 2008.

THE COMMON SEAL of TEWKESBURY  
BOROUGH COUNCIL was hereto affixed  
In the presence of:

*[Handwritten Signature]*

Authorised Officer / Director, One Legal



**SCHEDULE 1**

**ALTERATIONS OF AREAS OF PARISHES AND PARISH WARDS**

Column (1)	Column (2)	Column (3)	Column (4)	Column (5)
<b>Parish from which omitted</b>	<b>Parish ward from which omitted</b>	<b>Parish to which added</b>	<b>Parish ward to which added</b>	<b>Area maps</b>
Ashchurch Rural	Ashchurch Rural (Ashchurch Rural Ward)  (Polling District ARL3)	Wheatpieces	N/A	Map 1
Innsworth	N/A	Longford	N/A	Map 2
Maisemore	N/A	Highnam	N/A	Map 3 and Map 4
Highnam	N/A	Maisemore	N/A	Map 4
Stanway	N/A	Toddington	N/A	Map 5
Southam	N/A	Bishops Cleeve	Cleeve Grange	Map 6
Innsworth	N/A	Churchdown	Churchdown Brookfield with Hucclecote	Map 7
Innsworth	N/A	Churchdown	Churchdown St Johns	Map 7
Badgeworth	Badgeworth (Badgeworth Ward)  (Part Polling District BBG)	Churchdown	Churchdown Brookfield with Hucclecote	Map 8

## SCHEDULE 2

### NUMBER OF PARISH COUNCILLORS FOR PARISH COUNCILS

Column (1)	Column (2)	Column (3)
<b>Brockworth Parish Council</b>	<b>Numbers of Ward Parish Councillors</b>	
	<b>Existing</b>	<b>New</b>
Brockworth West Ward	8	11
Brockworth East Ward	9	10

## SCHEDULE 3

### LAND AND PROPERTY TO BE TRANSFERRED

Column (1)	Column (2)
<b>Any land and property to be transferred</b>	<b>Date</b>
From Parish area specified in column (1) of Schedule 1 to the Parish area specified in column (3) of the said Schedule.	1 April 2023

## SCHEDULE 4

### FUNDS AND BALANCES TO BE TRANSFERRED

Column (1)	Column (2)
<b>Any funds and balances to be transferred</b>	<b>Date</b>
From Parish area specified in column (1) of Schedule 1 to the Parish area specified in column (3) of the said Schedule.	1 April 2023

## SCHEDULE 5

### MAINTENANCE RESPONSIBILITIES TO BE TRANSFERRED

Column (1)	Column (2)
<b>Any maintenance responsibilities to be transferred</b>	<b>Date</b>
From Parish area specified in column (1) of Schedule 1 to the Parish area specified in column (3) of the said Schedule.	1 April 2023

**EXPLANATORY NOTE**  
(This note is not part of the Order)

This Order gives effect to the recommendations made by Tewkesbury Borough Council on 17 May 2022 for the alteration of parish areas and parish wards and the number of Parish Councillors, including the two Parishes of Bishops Cleeve and Churchdown which were protected as part of the Tewkesbury (Electoral Changes) Order 2018 and subject to the consent of the Local Government Boundary Commission for England.

This Order does not address any consequential changes to Borough and County Wards arising from this Order, which is a matter that will be addressed by the Local Government Boundary Commission for England.

The recommendations made by Tewkesbury Borough Council on 17 May 2022 for the abolition of the existing Dumbleton Parish Council and the creation of a new Dumbleton Parish Council excluding the area of Wormington which will be served by a Parish Meeting, will be subject to a separate Order.

Article 2 defines maps showing the alterations to parishes. Maps are available for inspection during normal working hours at the offices of Tewkesbury Borough Council Council Offices Gloucester Road Tewkesbury Glos GL20 5TT.

Article 4 provides for alterations to parish areas and parish wards.

Article 5 provides for the number of Parish Councillors for the Parish Wards of Brockworth East and Brockworth West of Brockworth Parish Council.

Article 6 relates to land, property, rights and liabilities described in Schedules 3, 4 and 5 that shall transfer between the Council's defined within this Order on the date specified within those Schedules.

Article 7 obliges the Electoral Registration Officer to make any necessary amendments to the Electoral Register to reflect the new electoral arrangements.

**Map referred to in 'Tewkesbury  
Borough Council (Reorganisation of  
Community Governance) (No.1) Order  
2022'**



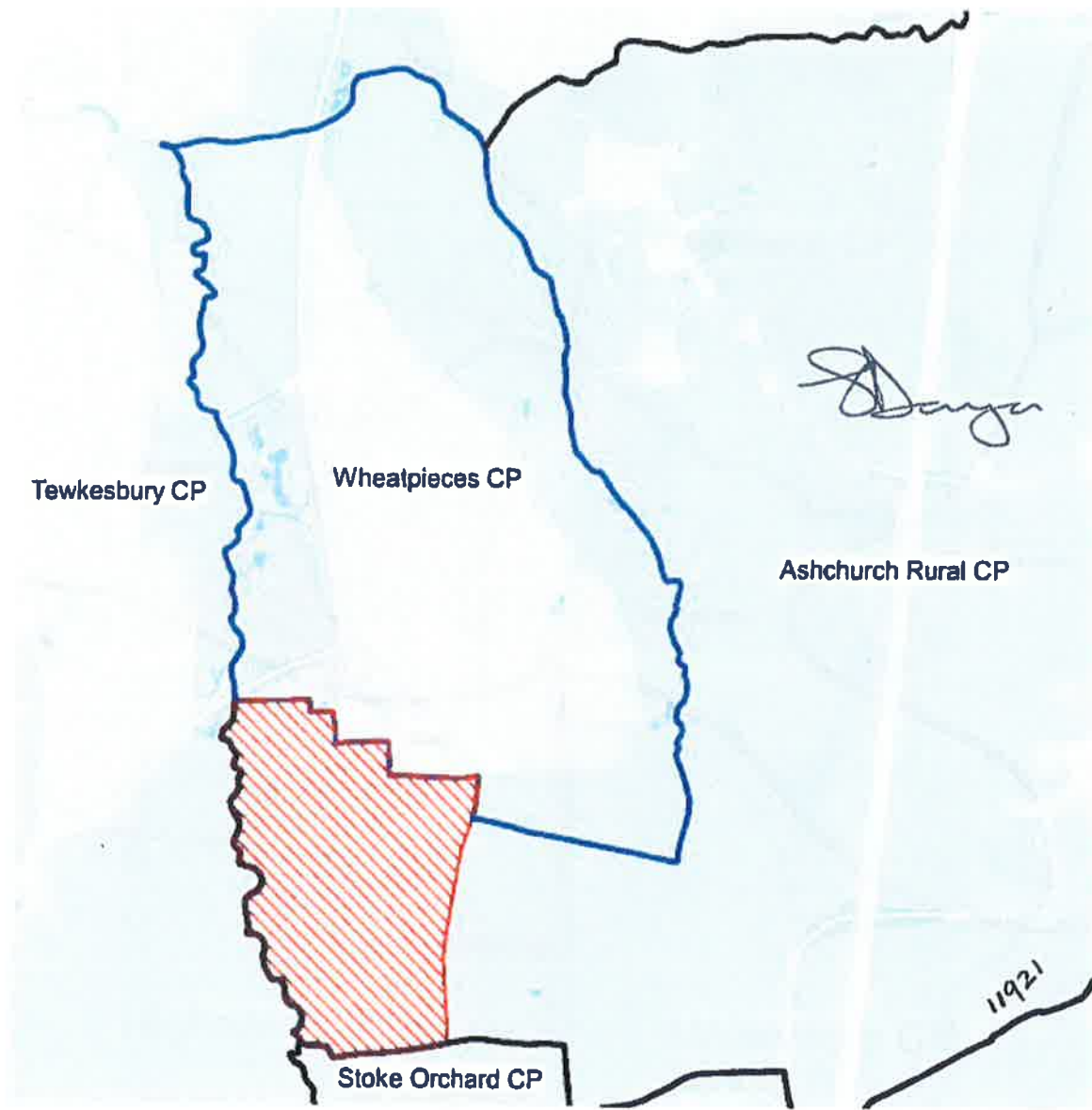


**Map 1**

**Ashchurch and Wheatpieces**

Land edged in blue – existing Wheatpieces Parish

Land hatched in red – land for transfer from Ashchurch Rural Parish to Wheatpieces Parish



**Map 2**

**Longford and Innsworth**

Land edged in blue – existing Longford Parish

Land hatched in red – land for transfer from Innsworth Parish to Longford Parish

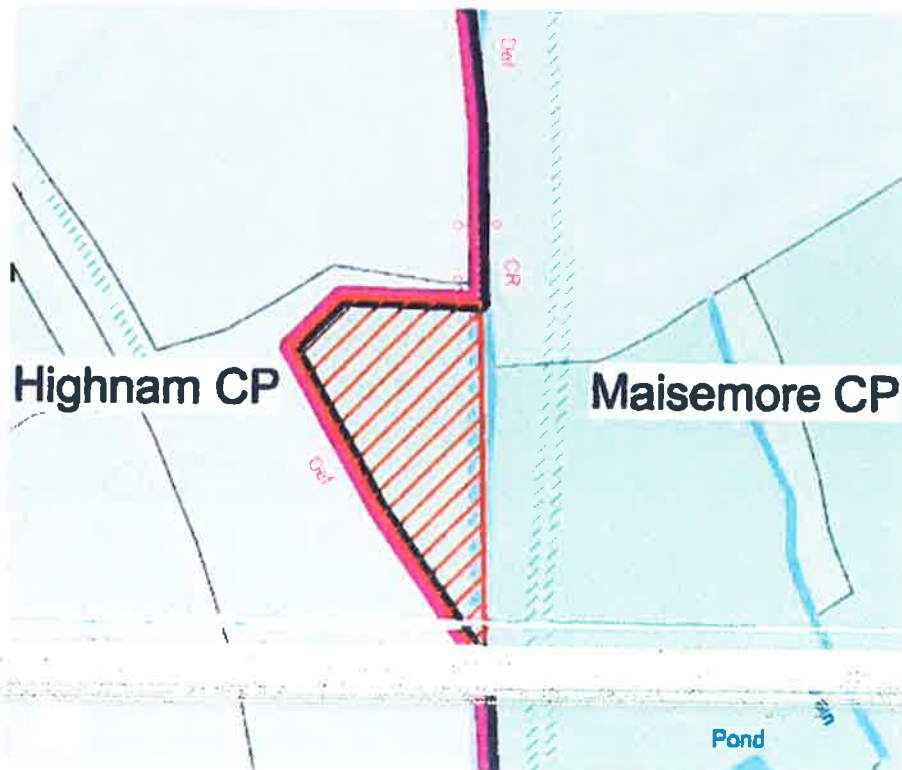
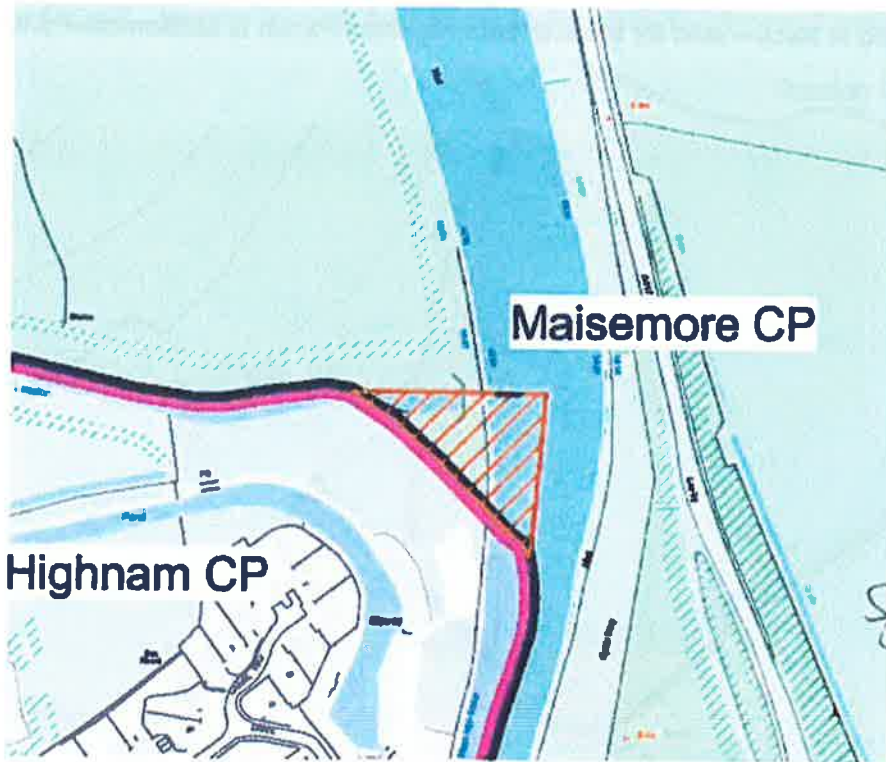


11921

**Map 3**

**Maisemore and Highnam**

Land hatched in red – land for transfer from Maisemore Parish to Highnam Parish



**Map 4**

**Maisemore and Highnam**

Land hatched in red – land for transfer from Maisemore Parish to Highnam Parish

Land hatched in black – land for transfer from Highnam Parish to Maisemore Parish

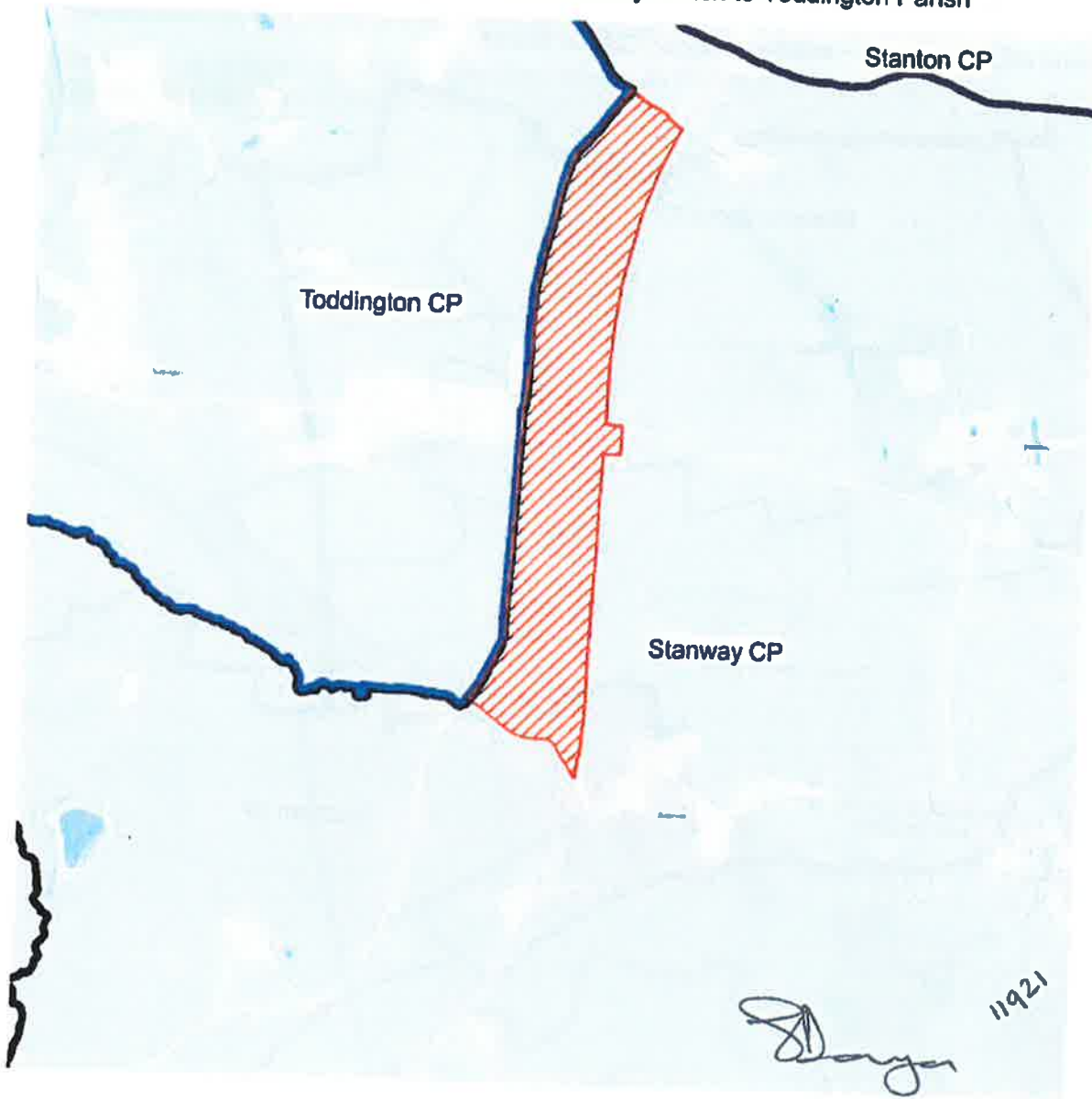


**Map 5**

**Stanway and Toddington**

Land edged in blue – existing Toddington Parish (part)

Land hatched in red – land for transfer from Stanway Parish to Toddington Parish



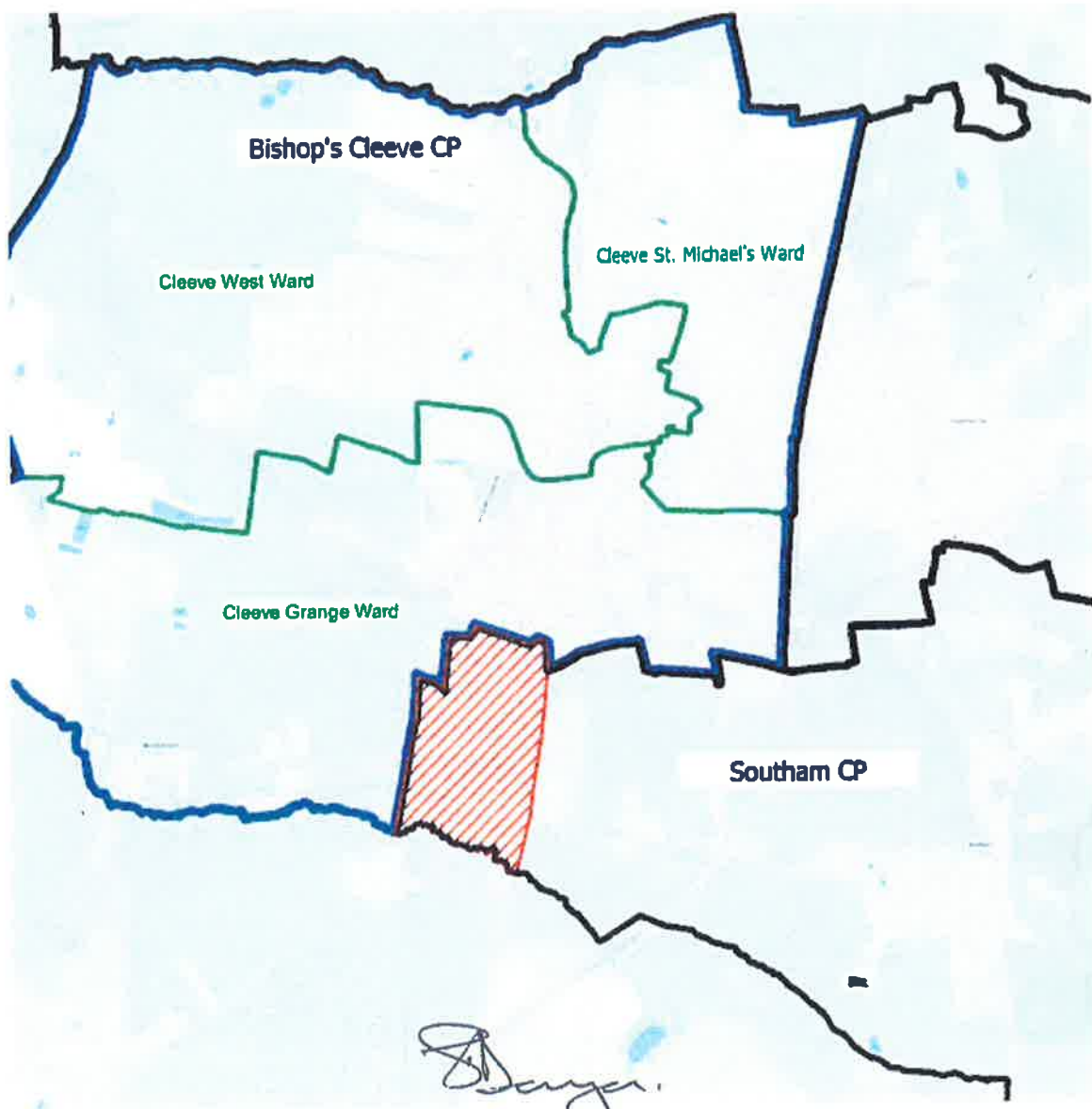
**Map 6**

**Bishops Cleeve and Southam**

Land edged in blue – existing Bishops Cleeve Parish (part)

Land hatched in red – land for transfer from Southam Parish to Bishops Cleeve Parish

Land edged in green – existing Bishops Cleeve Wards



1192.1

*B. Dwyer*

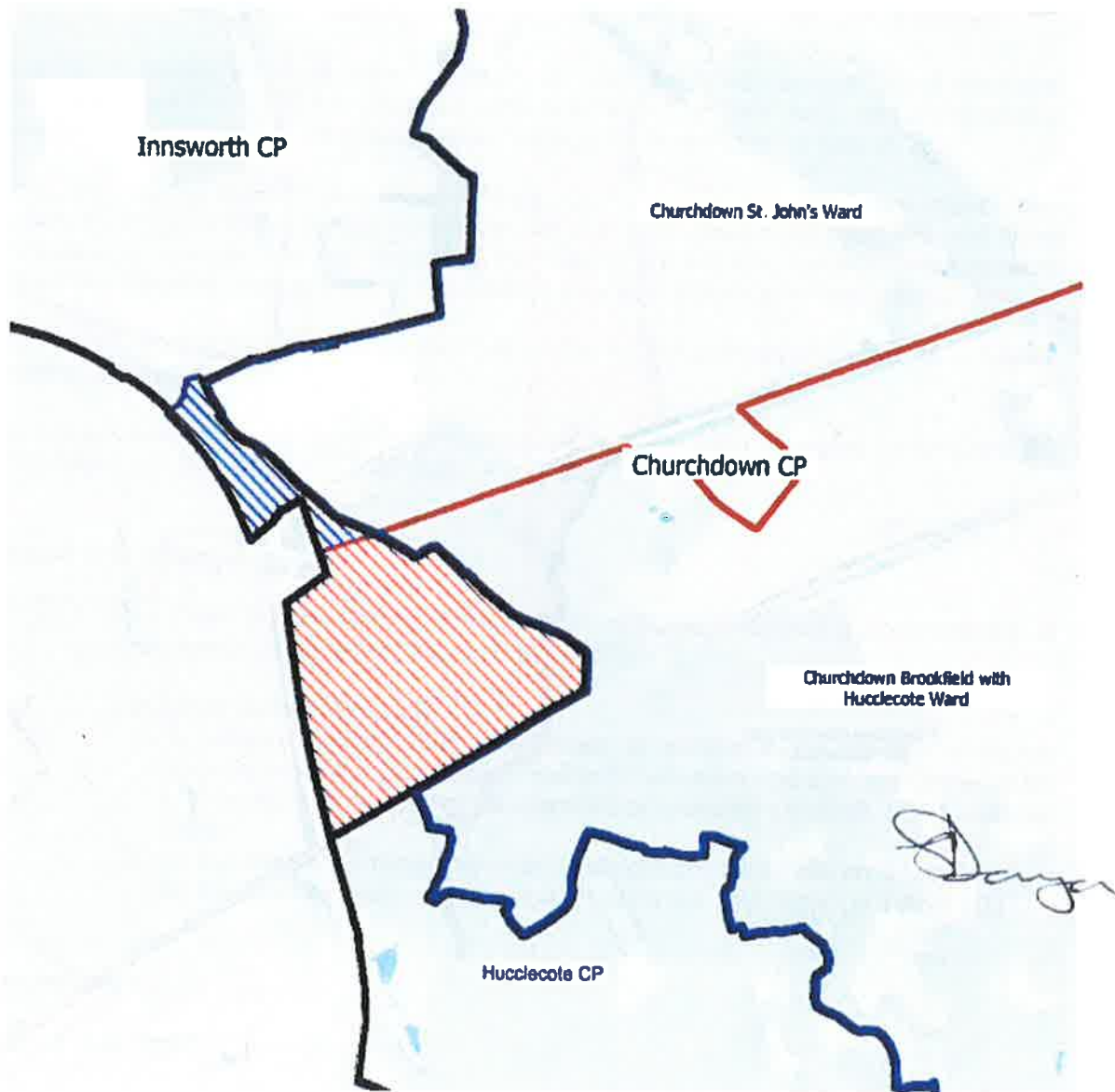
**Map 7**

**Churchdown and Innsworth**

Land edged in blue – existing Churchdown Parish (part)

Land hatched in red – land for transfer from Innsworth Parish to Churchdown Parish  
(Churchdown Brockworth with Hucclecote Borough Ward)

Land hatched in blue - land for transfer from Innsworth Parish to Churchdown Parish  
(Churchdown St Johns Borough Ward)



**Map 8**

**Badgeworth and Churchdown**

Land edged in blue – existing Hucclecote Parish

Land hatched in red – land for transfer from Badgeworth Parish to Churchdown Parish  
(Churchdown Brookfield with Hucclecote Borough Ward).

